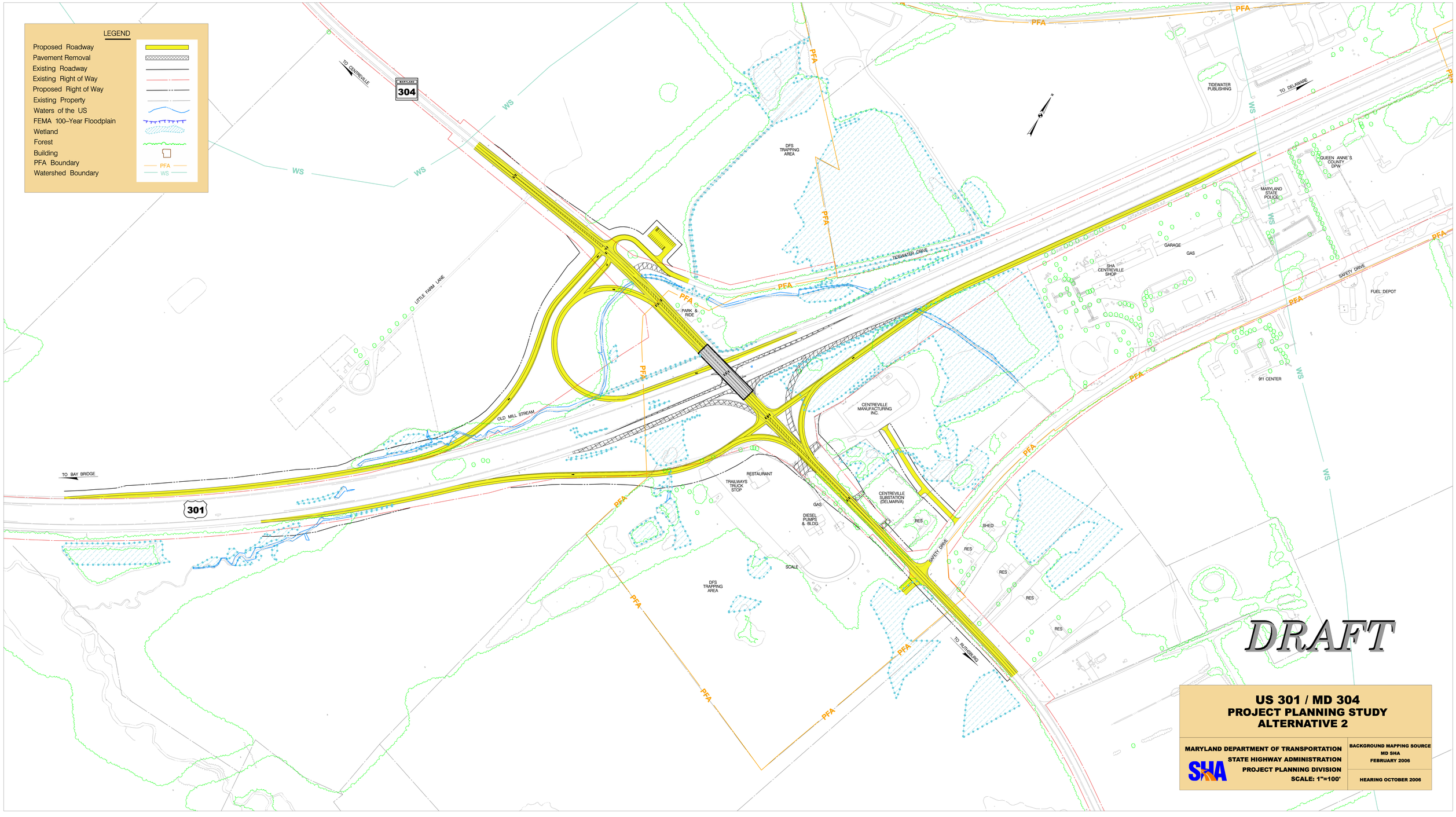

US 301 / MD 304
PROJECT PLANNING STUDY
ALTERNATIVE 2

MARYLAND DEPARTMENT OF TRANSPORTATION
STATE HIGHWAY ADMINISTRATION
PROJECT PLANNING DIVISION
SCALE: 1"=100'

BACKGROUND MAPPING SOURCE
MD SHA
FEBRUARY 2006

HEARING OCTOBER 2006

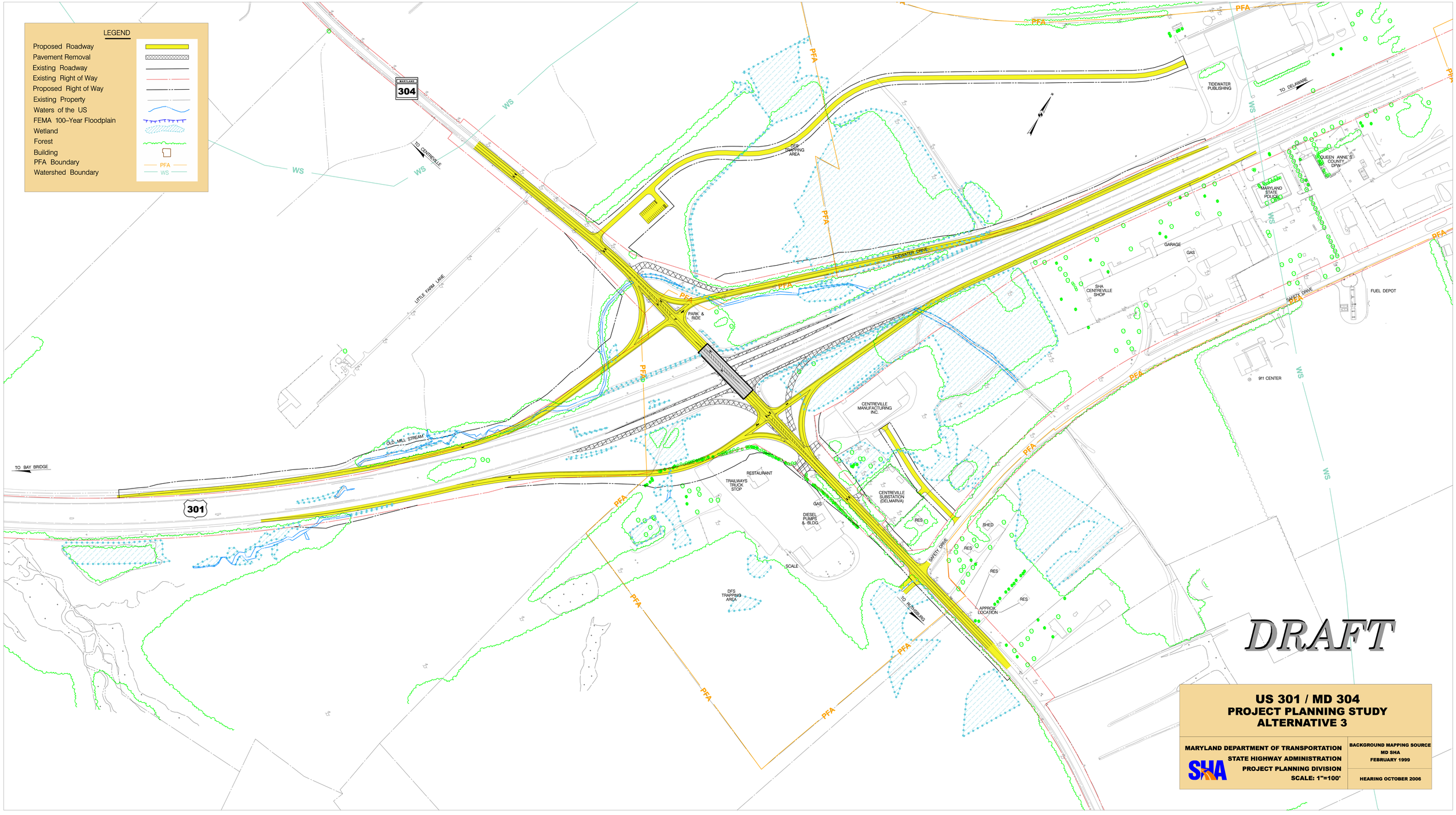
LEGEND
Proposed Roadway
Pavement Removal
Existing Roadway
Existing Right of Way
Proposed Right of Way
Existing Property
Waters of the US
FEMA 100-Year Floodplain
Wetland
Forest
Building
PFA Boundary
Watershed Boundary
PFA
WS
MARYLAND
304
TO CENTREVILLE
LITTLE FARM LANE
OLD MILL STREAM
TO BAY BRIDGE
301
PARK & RIDE
DSP TRAPPING AREA
TIDEWATER DRIVE
TIDEWATER PUBLISHING
TO DELAWARE
QUEEN ANNE'S COUNTY DPW
MARYLAND STATE POLICE
GARAGE
GAS
SHA CENTREVILLE SHOP
SAFETY DRIVE
FUEL DEPOT
911 CENTER
CENTREVILLE MANUFACTURING INC.
RESTAURANT
TRAILWAYS TRUCK STOP
GAS
DIESEL PUMPS & BLDG.
SCALE
CENTREVILLE SUBSTATION (DELMARVA)
RES
SHED
APPROX. LOCATION
TO RUTHSBURG
DFS TRAPPING AREA
DRAFT
US 301 / MD 304
PROJECT PLANNING STUDY
ALTERNATIVE 3
MARYLAND DEPARTMENT OF TRANSPORTATION
STATE HIGHWAY ADMINISTRATION
PROJECT PLANNING DIVISION
SCALE: 1"=100'
SHA
BACKGROUND MAPPING SOURCE
MD SHA
FEBRUARY 1999
HEARING OCTOBER 2006

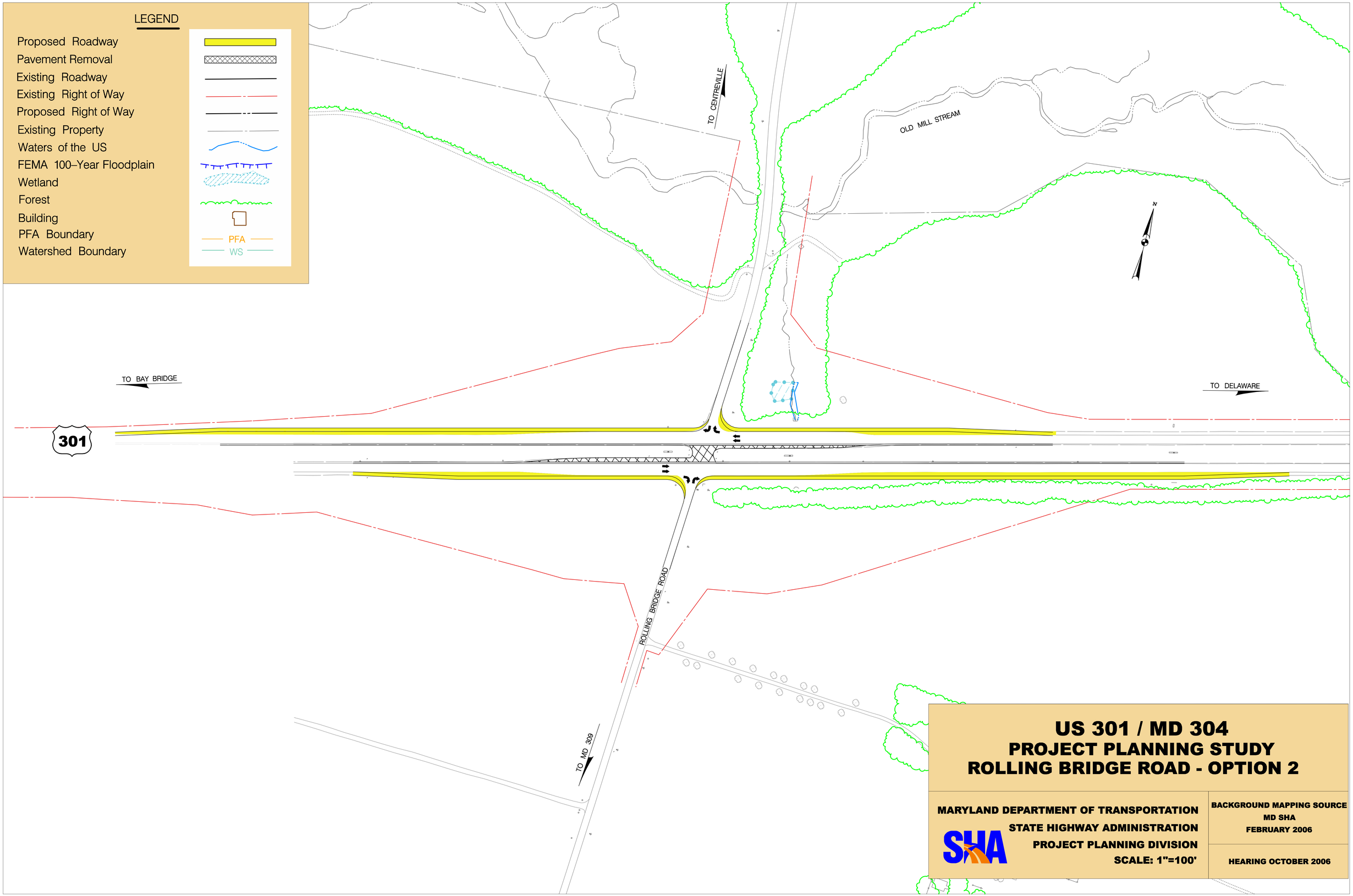

US 301 / MD 304
PROJECT PLANNING STUDY
ROLLING BRIDGE ROAD - OPTION 2

MARYLAND DEPARTMENT OF TRANSPORTATION
STATE HIGHWAY ADMINISTRATION
PROJECT PLANNING DIVISION
SCALE: 1"=100'

BACKGROUND MAPPING SOURCE
MD SHA
FEBRUARY 2006

HEARING OCTOBER 2006

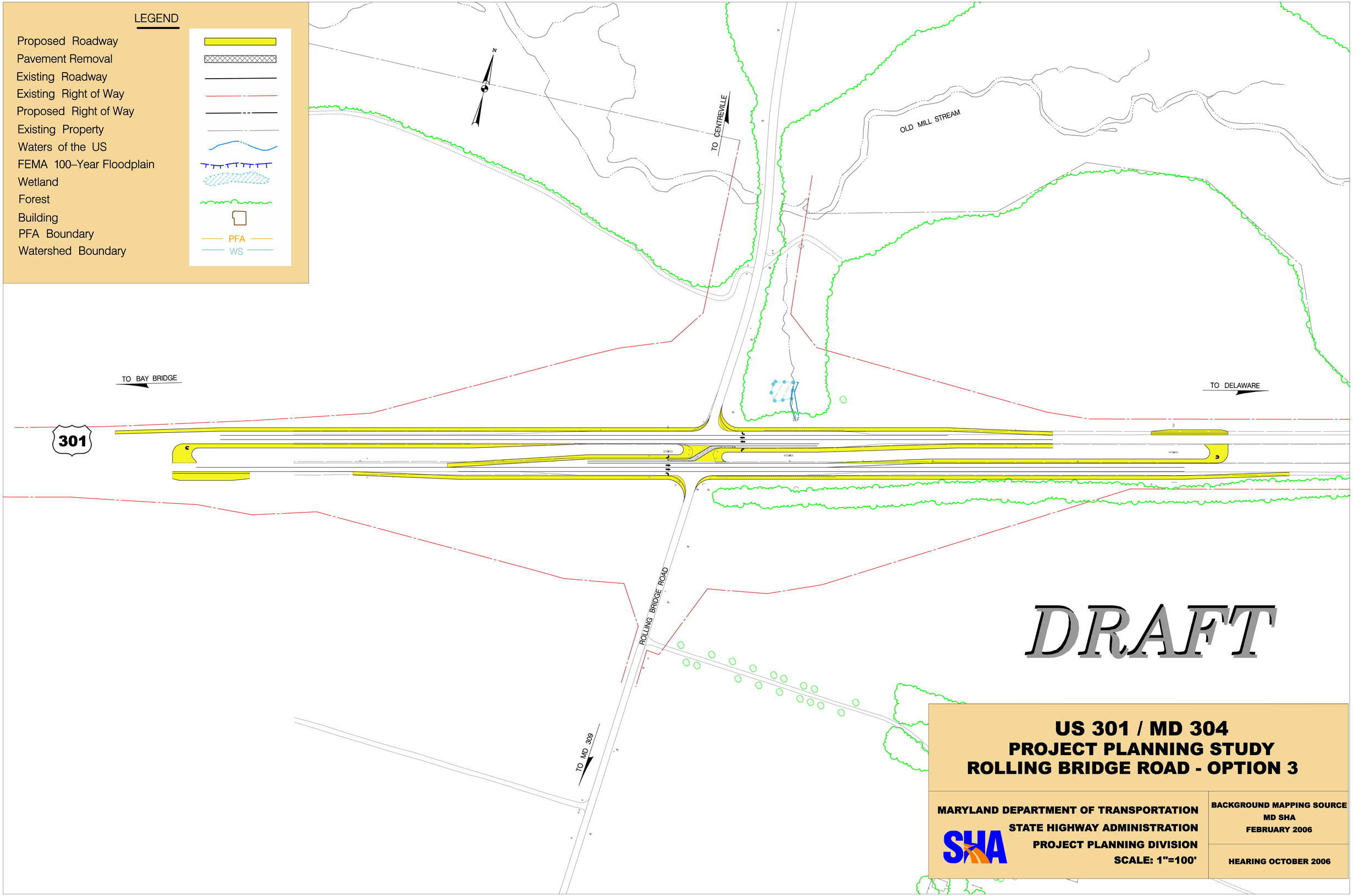
LEGEND
Proposed Roadway
Pavement Removal
Existing Roadway
Existing Right of Way
Proposed Right of Way
Existing Property
Waters of the US
FEMA 100–Year Floodplain
Wetland
Forest
Building
PFA Boundary
Watershed Boundary
PFA
WS
N
TO CENTREVILLE
OLD MILL STREAM
TO BAY BRIDGE
TO DELAWARE
301
ROLLING BRIDGE ROAD
TO MD 309
DRAFT
US 301 / MD 304
PROJECT PLANNING STUDY
ROLLING BRIDGE ROAD - OPTION 3
MARYLAND DEPARTMENT OF TRANSPORTATION
STATE HIGHWAY ADMINISTRATION
PROJECT PLANNING DIVISION
SCALE: 1"=100'
SHA
BACKGROUND MAPPING SOURCE
MD SHA
FEBRUARY 2006
HEARING OCTOBER 2006