ALTERNATIVE 3 : 5-LANE TYPICAL SECTION

WORK IN PROGRESS

MEADOW BROOK

ANNAPOLIS ROAD

MARYLAND 450

TO B-W PARKWAY

TWIN CEDAR LANE

TWIN CT

TWISTING LANE

TWISTING LANE

TULIP GROVE DR.

MARYLAND 197

TO US 301

MATCH LINE C–C

SWM POND

GRADYS WALK

GALAXY LANE

ANNAPOLIS ROAD

MARYLAND 450

SUN TRUST BANK

McDONALDS

GALLANT FOX LANE

ANNAPOLIS COLLINGTON BUSINESS CENTER

OLD ANNAPOLIS ROAD

WETLAND

CONCRETE

LIBERTY PLACE

BOWIE OFFICE PARK CONDOMINIUMS

POOL

KEY PLAN

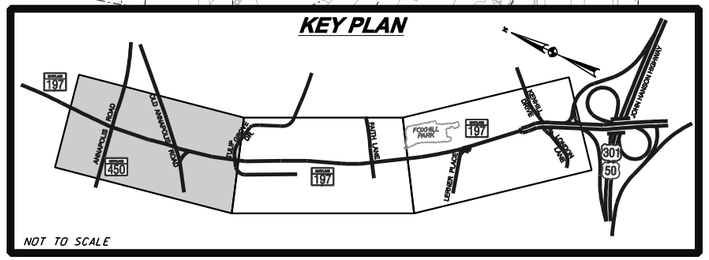

NOT TO SCALE

LEGEND

- Existing Property Lines
- Proposed Right Of Way
- Tree Line
- Stream / Open Water
- Drainage / Swale
- FEMA 100-Year Floodplain
- Specimen Tree
- AMOCO Business Name
- Proposed Roadway
- Proposed Lane Lines
- Proposed Left-Turn Lane
- Relocated Hiker Biker Trail
- Metro Bus Stop
- Traffic Signal

100 0 50 100 200

SCALE IN FEET

DRAFT: WORK IN PROGRESS

MD 197 PROJECT PLANNING STUDY

FROM KENHILL DRIVE TO MD 450 RELOCATED

MARYLAND DEPARTMENT OF TRANSPORTATION
STATE HIGHWAY ADMINISTRATION

SHA

PROJECT PLANNING DIVISION

Alternatives Retained for Detailed Study

FEBURARY 2007

ALTERNATIVE 3 : 5-LANE TYPICAL SECTION

WORK IN PROGRESS

TULIP GROVE DRIVE
TULIP GROVE
FOLSOM LANE
FORGE LANE
FERN LANE
FEDERAL LANE
FLINT LANE
FOX HILL
FAITH LANE
FOX HILL LAKE
TO B-W PARKWAY
MARYLAND 197
MATCH LINE C–C
MATCH LINE D–D
TO US 301
TRIBUTARY OF COLLINGTON
LONG RIDGE LANE
LONG RIDGE
LYN PLACE
LARGO PLACE
LINDEN LANE
LYLE LANE
LONG RIDGE LANE
POOL

KEY PLAN

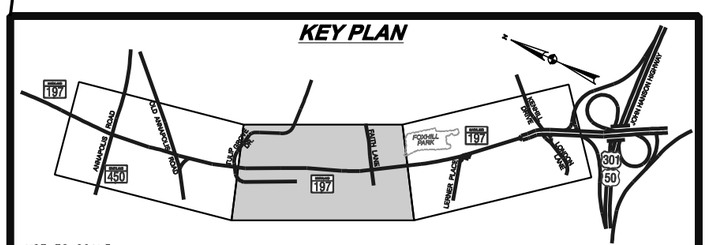

LEGEND

- Existing Property Lines
- Proposed Right Of Way
- Tree Line
- Stream / Open Water
- Drainage / Swale
- FEMA 100-Year Floodplain
- Specimen Tree
- AMOCO Business Name
- Proposed Roadway
- Proposed Lane Lines
- Proposed Left-Turn Lane
- Relocated Hiker Biker Trail
- Metro Bus Stop
- Traffic Signal

100 0 50 100 200

SCALE IN FEET

DRAFT: WORK IN PROGRESS

MD 197 PROJECT PLANNING STUDY

FROM KENHILL DRIVE TO MD 450 RELOCATED

MARYLAND DEPARTMENT OF TRANSPORTATION
STATE HIGHWAY ADMINISTRATION

SHA

PROJECT PLANNING DIVISION

Alternatives Retained for Detailed Study

FEBURARY 2007

ALTERNATIVE 3 : 5-LANE TYPICAL SECTION

WORK IN PROGRESS

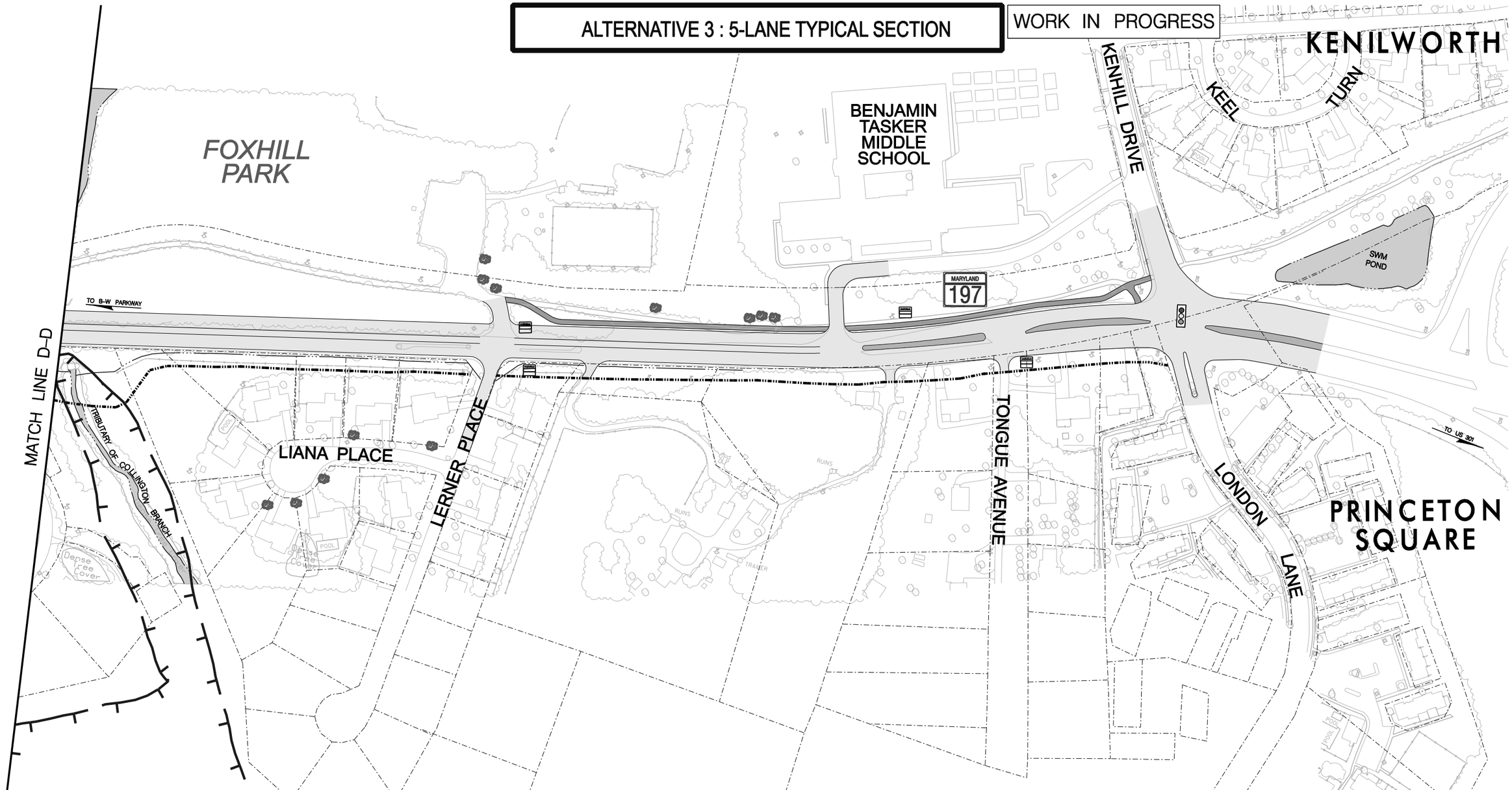

KEY PLAN

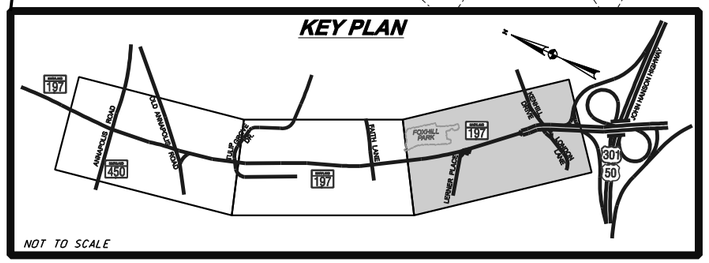

LEGEND

- Existing Property Lines
- Proposed Right Of Way
- Tree Line
- Stream / Open Water
- Drainage / Swale
- FEMA 100-Year Floodplain
- Specimen Tree
- AMOCO Business Name
- Proposed Roadway
- Proposed Lane Lines
- Proposed Left-Turn Lane
- Relocated Hiker Biker Trail
- Metro Bus Stop
- Traffic Signal

100 0 50 100 200

SCALE IN FEET

DRAFT: WORK IN PROGRESS

MD 197 PROJECT PLANNING STUDY

FROM KENHILL DRIVE TO MD 450 RELOCATED

MARYLAND DEPARTMENT OF TRANSPORTATION
STATE HIGHWAY ADMINISTRATION

SHA

PROJECT PLANNING DIVISION

Alternatives Retained for Detailed Study

FEBURARY 2007

ALTERNATIVE 4 : 4-LANE DIVIDED TYPICAL SECTION

WORK IN PROGRESS

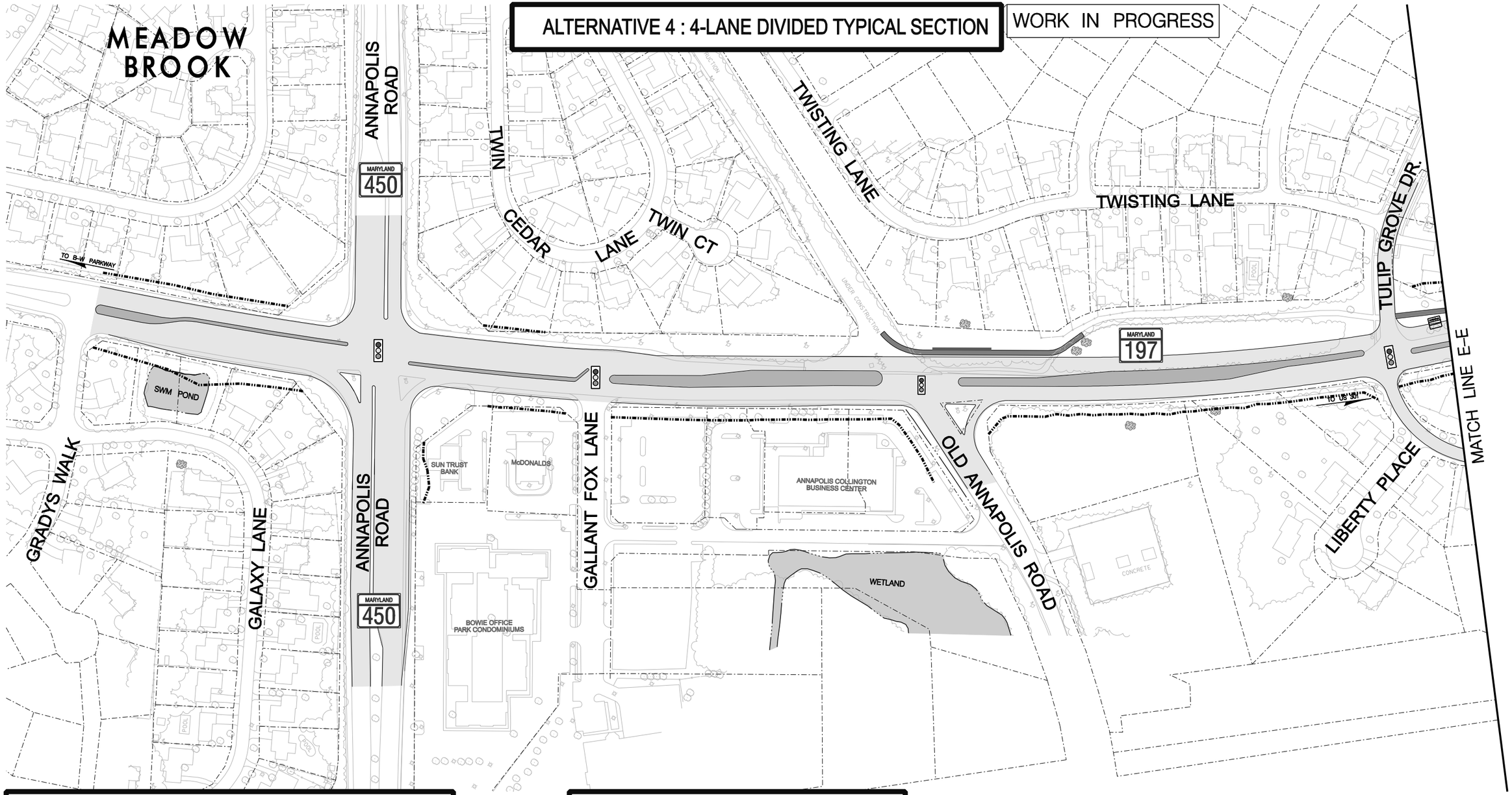

KEY PLAN

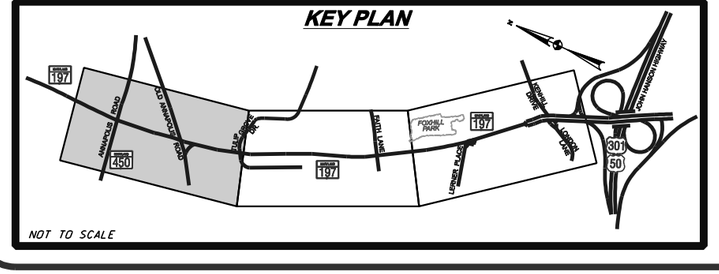

LEGEND

- Existing Property Lines
- Proposed Right Of Way
- Tree Line
- Stream / Open Water
- Drainage / Swale
- FEMA 100-Year Floodplain
- Specimen Tree
- AMOCO Business Name
- Proposed Roadway
- Proposed Lane Lines
- Proposed Left-Turn Lane
- Relocated Hiker Biker Trail
- Metro Bus Stop
- Traffic Signal

100 0 50 100 200

SCALE IN FEET

DRAFT: WORK IN PROGRESS

MD 197 PROJECT PLANNING STUDY

FROM KENHILL DRIVE TO MD 450 RELOCATED

MARYLAND DEPARTMENT OF TRANSPORTATION
STATE HIGHWAY ADMINISTRATION

SHA

PROJECT PLANNING DIVISION

Alternatives Retained for Detailed Study

FEBURARY 2007

ALTERNATIVE 4 : 4-LANE DIVIDED TYPICAL SECTION

WORK IN PROGRESS

TULIP GROVE DRIVE
TULIP GROVE
FOLSOM LANE
TO B-W PARKWAY
FORGE LANE
FERN LANE
FEDERAL LANE
FLINT LANE
FOX HILL
FAITH LANE
FOX HILL LAKE
MARYLAND 197
MATCH LINE E-E
MATCH LINE F-F
TO US 301
TRIBUTARY OF COLLINGTON
LONG RIDGE LANE
LONG RIDGE
LYN PLACE
LARGO PLACE
LINDEN LANE
LYLE LANE
LONG RIDGE LANE
POOL

KEY PLAN

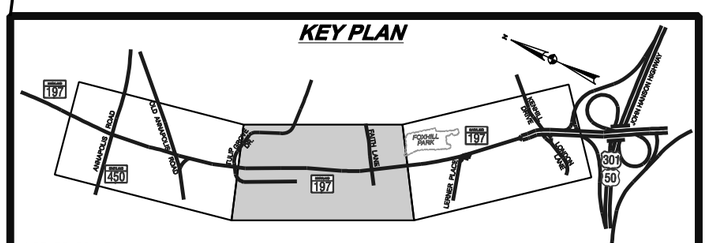

LEGEND

- Existing Property Lines
- Proposed Right Of Way
- Tree Line
- Stream / Open Water
- Drainage / Swale
- FEMA 100-Year Floodplain
- Specimen Tree
- AMOCO Business Name
- Proposed Roadway
- Proposed Lane Lines
- Proposed Left-Turn Lane
- Relocated Hiker Biker Trail
- Metro Bus Stop
- Traffic Signal

100 0 50 100 200

SCALE IN FEET

DRAFT: WORK IN PROGRESS

MD 197 PROJECT PLANNING STUDY

FROM KENHILL DRIVE TO MD 450 RELOCATED

MARYLAND DEPARTMENT OF TRANSPORTATION
STATE HIGHWAY ADMINISTRATION

SHA

PROJECT PLANNING DIVISION

Alternatives Retained for Detailed Study

FEBURARY 2007

ALTERNATIVE 4 : 4-LANE DIVIDED TYPICAL SECTION

WORK IN PROGRESS

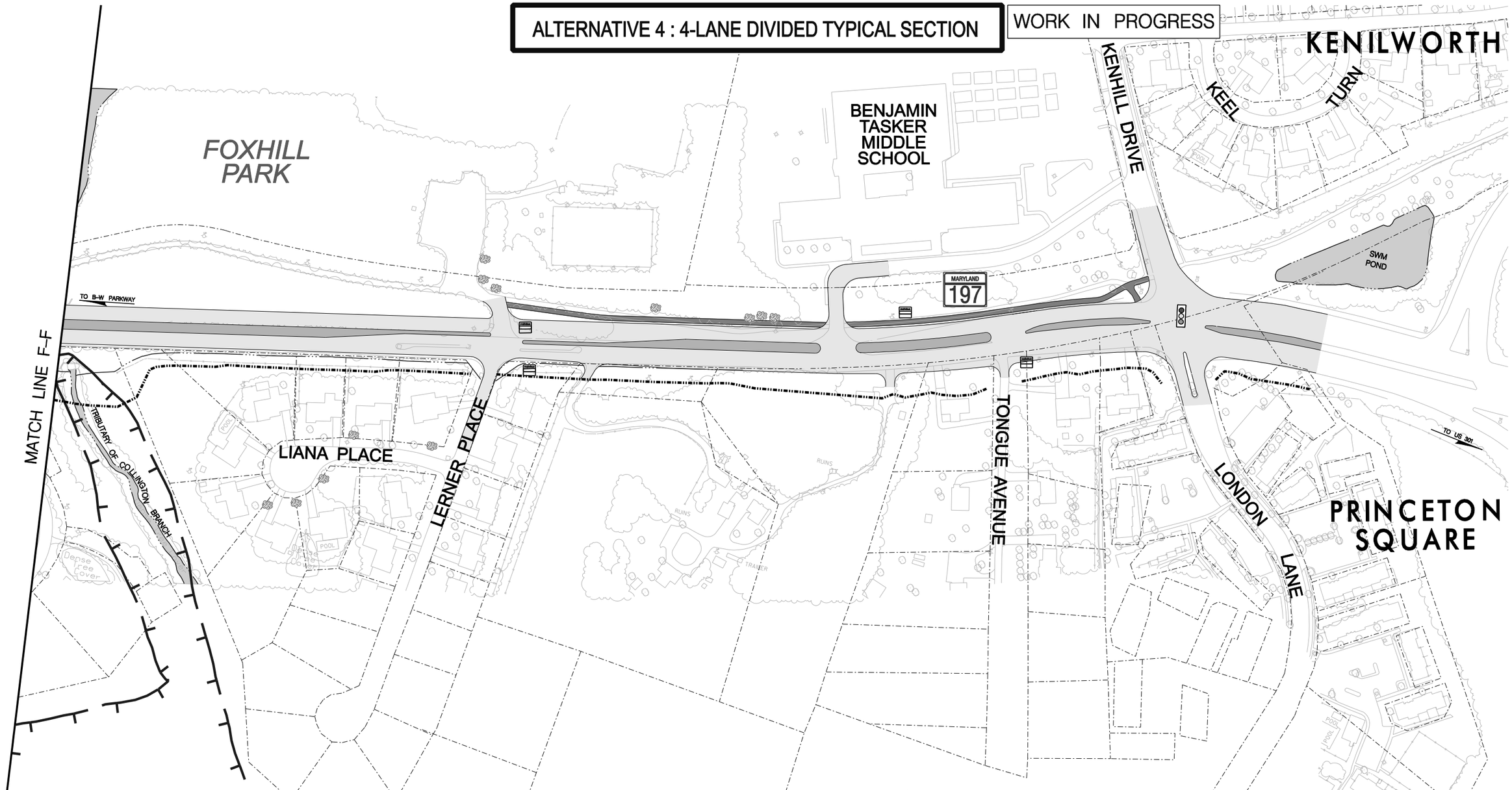

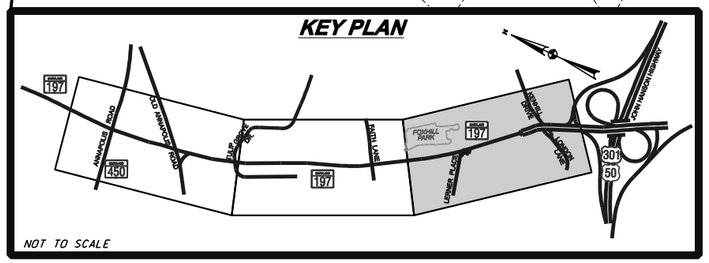

LEGEND

- Existing Property Lines
- Proposed Right Of Way
- Tree Line
- Stream / Open Water
- Drainage / Swale
- FEMA 100-Year Floodplain
- Specimen Tree
- AMOCO Business Name
- Proposed Roadway
- Proposed Lane Lines
- Proposed Left-Turn Lane
- Relocated Hiker Biker Trail
- Metro Bus Stop
- Traffic Signal

100 0 50 100 200

SCALE IN FEET

DRAFT: WORK IN PROGRESS

MD 197 PROJECT PLANNING STUDY

FROM KENHILL DRIVE TO MD 450 RELOCATED

MARYLAND DEPARTMENT OF TRANSPORTATION
STATE HIGHWAY ADMINISTRATION

SHA

PROJECT PLANNING DIVISION

Alternatives Retained for Detailed Study

FEBURARY 2007