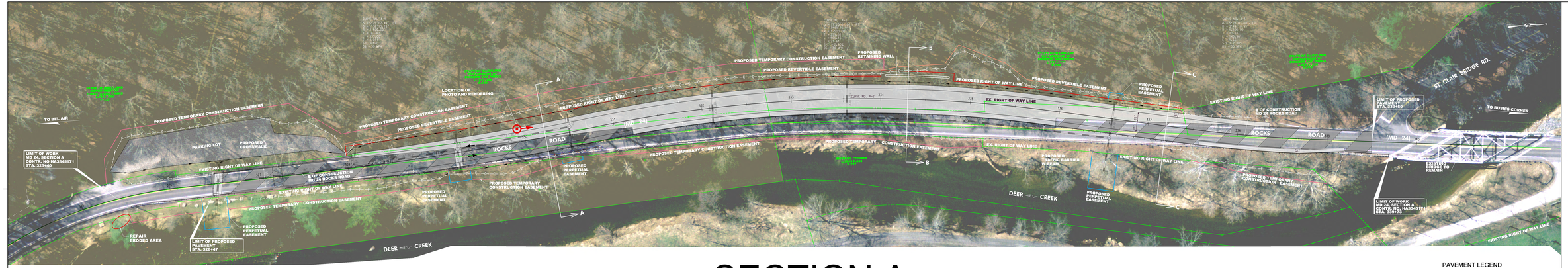

SECTION A

20' SHIFT

PAVEMENT LEGEND

- FULL DEPTH PAVEMENT
- PAVEMENT RESURFACING
- GRAVEL PARKING LOT

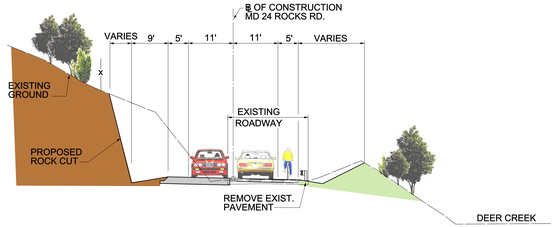

TYPICAL SECTION A-A

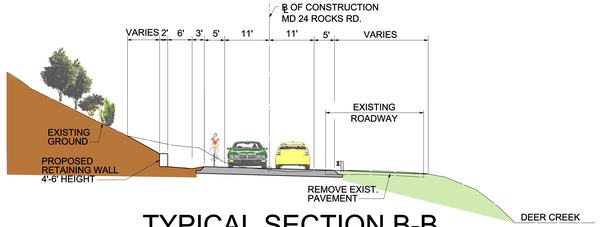

TYPICAL SECTION B-B

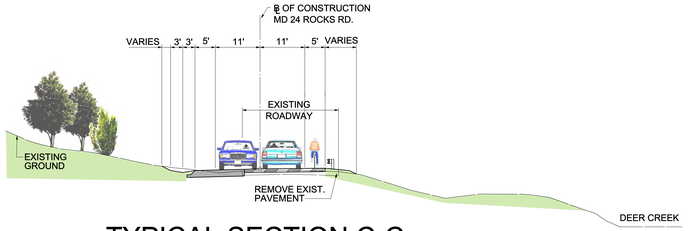

TYPICAL SECTION C-C

DATUM: NAD 83/91 Horizontal
NAVD 88 Vertical

STATE OF MARYLAND
DEPARTMENT OF TRANSPORTATION
STATE HIGHWAY ADMINISTRATION
HIGHWAY DESIGN DIVISION

MD 24 SOUTH OF STIRRUP RUN CULVERT
TO DEER CREEK BRIDGE
SECTION A & G

ROADWAY PLAN – SECTION A

SCALE: 1" = 20' DATE: DECEMBER, 8, 2009 CONTRACT NO: (HA3345171)

DESIGNED BY: COUNTY: HARFORD
DRAWN BY: LOGINAME:
CHECKED BY: HORIZONTAL SCALE:
F.A.P. NO: VERTICAL SCALE:

DRAWING NO: OF SHEET NO: OF

SCRIPT: SHA1B
FILE: SHA1B

SHA1