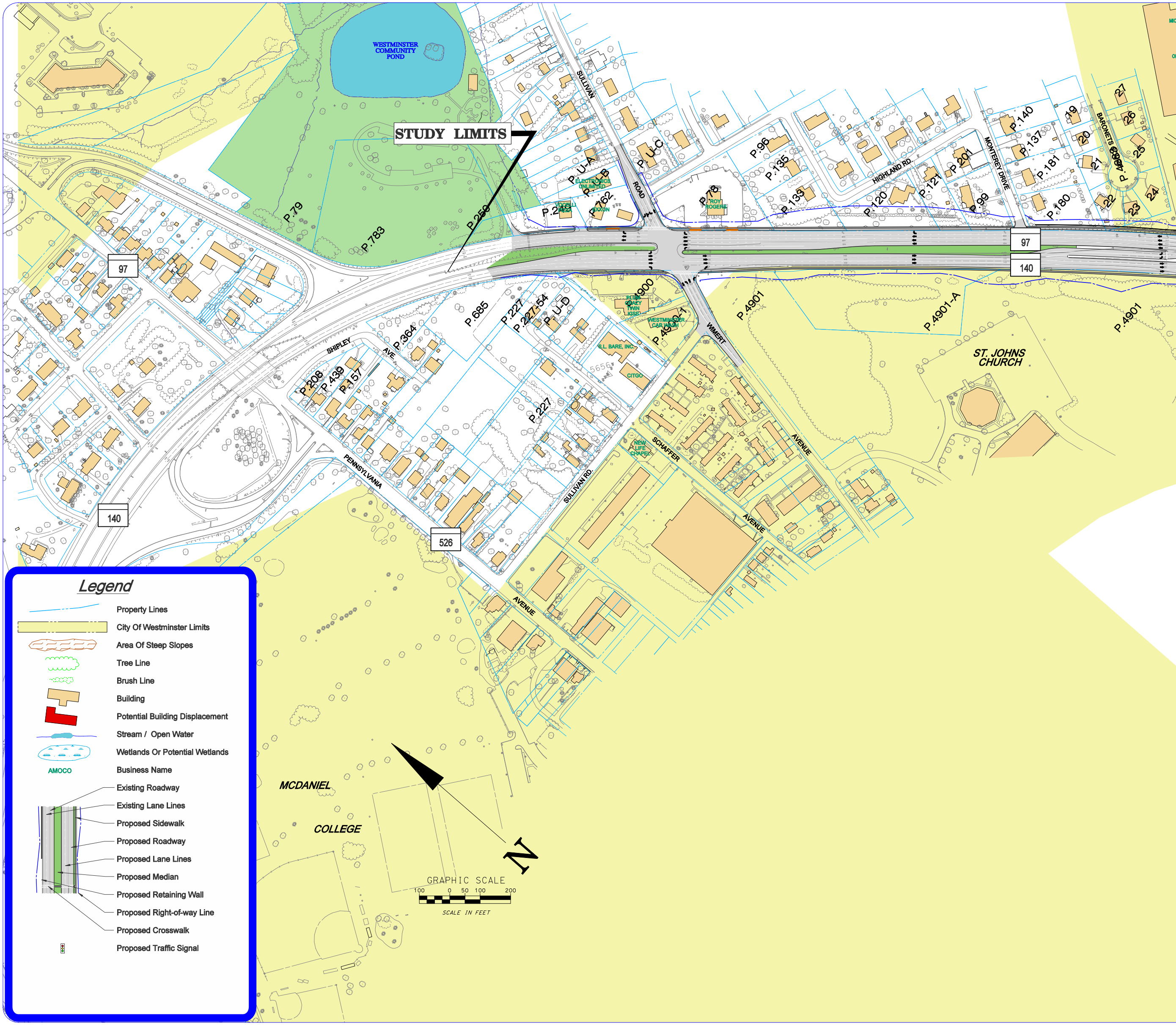
WESTMINSTER COMMUNITY POND
STUDY LIMITS
SULLIVAN ROAD
P. U-A
P. U-B
P. U-C
P. 96
P. 135
P. 135
HIGHLAND RD.
P. 120
P. 121
P. 201
P. 99
MONTEREY DRIVE
P. 140
P. 137
P. 181
P. 180
19
20
21
22
23
24
25
26
27
BARONETS
ELECTRONICS UNLIMITED
EXXON
P. 762
P. 249
P. 76
ROY ROGERS
P. 79
P. 783
P. 259
97
140
97
140
P. 685
P. 227
P. 227.54
P. U-D
P. 900
PETER GRADY TWIN KISS
WESTMINSTER CAR WASH
P. 4901
P. 4901-A
P. 4901
P. 4901-1
S.L. BARE, INC.
CITGO
WIMERT AVENUE
ST. JOHNS CHURCH
SHIPLEY AVE
P. 364
P. 208
P. 439
P. 157
P. 227
PENNSYLVANIA AVENUE
526
SULLIVAN RD.
NEW LIFE CHAPEL
SCHAFFER AVENUE
MCDANIEL COLLEGE
N
GRAPHIC SCALE
100 0 50 100 200
SCALE IN FEET
Legend
Property Lines
City Of Westminster Limits
Area Of Steep Slopes
Tree Line
Brush Line
Building
Potential Building Displacement
Stream / Open Water
Wetlands Or Potential Wetlands
AMOCO
Business Name
Existing Roadway
Existing Lane Lines
Proposed Sidewalk
Proposed Roadway
Proposed Lane Lines
Proposed Median
Proposed Retaining Wall
Proposed Right-of-way Line
Proposed Crosswalk
Proposed Traffic Signal

Combination Option
SPUI at Malcolm Modified with CF

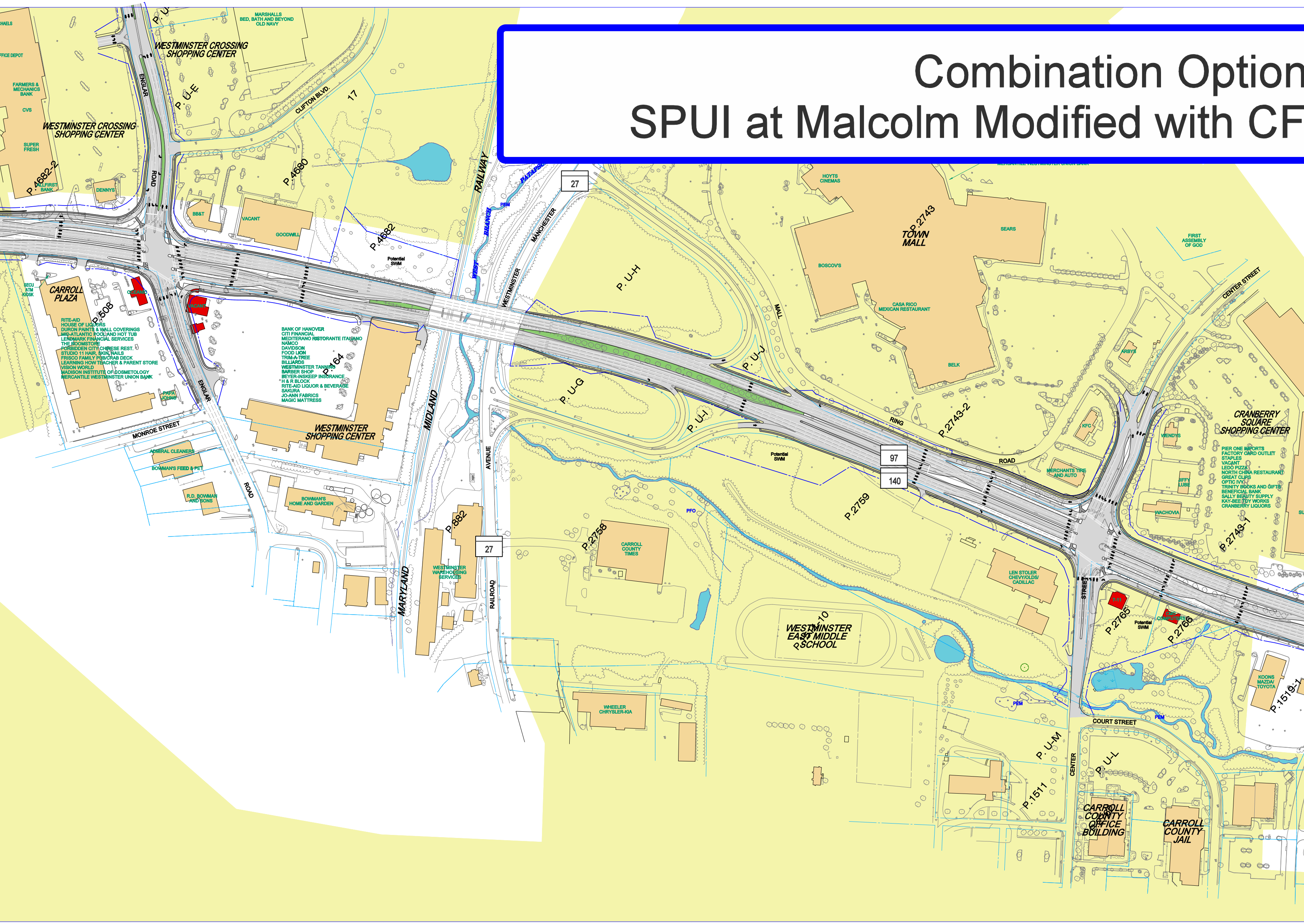

HAELS
FFICE DEPOT
FARMERS & MECHANICS BANK
CVS
SUPER FRESH
WESTMINSTER CROSSING SHOPPING CENTER
P.4682-2
ALLFIRST BANK
DENNYS
ENGLAR ROAD
P. U-E
P. U
MARSHALLS
BED, BATH AND BEYOND
OLD NAVY
WESTMINSTER CROSSING SHOPPING CENTER
CLIFTON BLVD.
17
P.4680
BB&T
VACANT
GOODWILL
P.4682
Potential SWM
RAILWAY
PATAPSCO
PEM
WEST BRANCH
MANCHESTER
WESTMINSTER
27
SECU ATM KIOSK
CARROLL PLAZA
P.508
OCEANIC
VACANT
RITE-AID
HOUSE OF LIQUORS
DURON PAINTS & WALL COVERINGS
MID-ATLANTIC POOL AND HOT TUB
LENDMARK FINANCIAL SERVICES
THE ROOMSTORE
FORBIDDEN CITY CHINESE REST.
STUDIO 11 HAIR, SKIN, NAILS
FRISCO FAMILY PUB/CRAB DECK
LEARNING HOW TEACHER & PARENT STORE
VISION WORLD
MADISON INSTITUTE OF COSMETOLOGY
MERCANTILE WESTMINSTER UNION BANK
PAPA JOHNS
ENGLAR
MONROE STREET
ADMIRAL CLEANERS
BOWMAN'S FEED & PET
R.D. BOWMAN AND SONS
ROAD
BANK OF HANOVER
CITI FINANCIAL
MEDITERANO RISTORANTE ITALIANO
NAMCO
DAVIDSON
FOOD LION
TRIM-A-TREE
BILLIARDS
WESTMINSTER TANNING
BARBER SHOP
BEYER-INSKEEP INSURANCE
H & R BLOCK
RITE-AID LIQUOR & BEVERAGE
SAKURA
JO-ANN FABRICS
MAGIC MATTRESS
P.164
WESTMINSTER SHOPPING CENTER
BOWMAN'S HOME AND GARDEN
MIDLAND
MARYLAND
P.882
27
WESTMINSTER WAREHOUSING SERVICES
AVENUE
RAILROAD
MERCANTILE WESTMINSTER UNION BANK
HOYTS CINEMAS
P.2743
TOWN MALL
SEARS
BOSCOV'S
CASA RICO MEXICAN RESTAURANT
BELK
FIRST ASSEMBLY OF GOD
CENTER STREET
P. U-H
MALL
P. U-J
P. U-G
P. U-I
RING
ROAD
P.2743-2
ARBYS
KFC
97
140
Potential SWM
MERCHANTS TIRE AND AUTO
CRANBERRY SQUARE SHOPPING CENTER
WENDYS
PIER ONE IMPORTS
FACTORY CARD OUTLET
STAPLES
VACANT
LEDO PIZZA
NORTH CHINA RESTAURANT
GREAT CLIPS
OPTIC IVY
TRINITY BOOKS AND GIFTS
BENEFICIAL BANK
SALLY BEAUTY SUPPLY
KAY-BEE TOY WORKS
CRANBERRY LIQUORS
JIFFY LUBE
WACHOVIA
SU
P.2743-1
P.2759
PFO
P.2758
CARROLL COUNTY TIMES
LEN STOLER CHEVY/OLDS/CADILLAC
STREET
7-11
CMC COMPUTERS
P.2765
Potential SWM
P.2766
P.-10
WESTMINSTER EAST MIDDLE SCHOOL
PEM
WHEELER CHRYSLER-KIA
KOONS MAZDA/TOYOTA
P.1519-1
COURT STREET
PEM
P. U-M
CENTER
P. U-L
P.1511
CARROLL COUNTY OFFICE BUILDING
CARROLL COUNTY JAIL

4 Modified
lls at Center and Englar

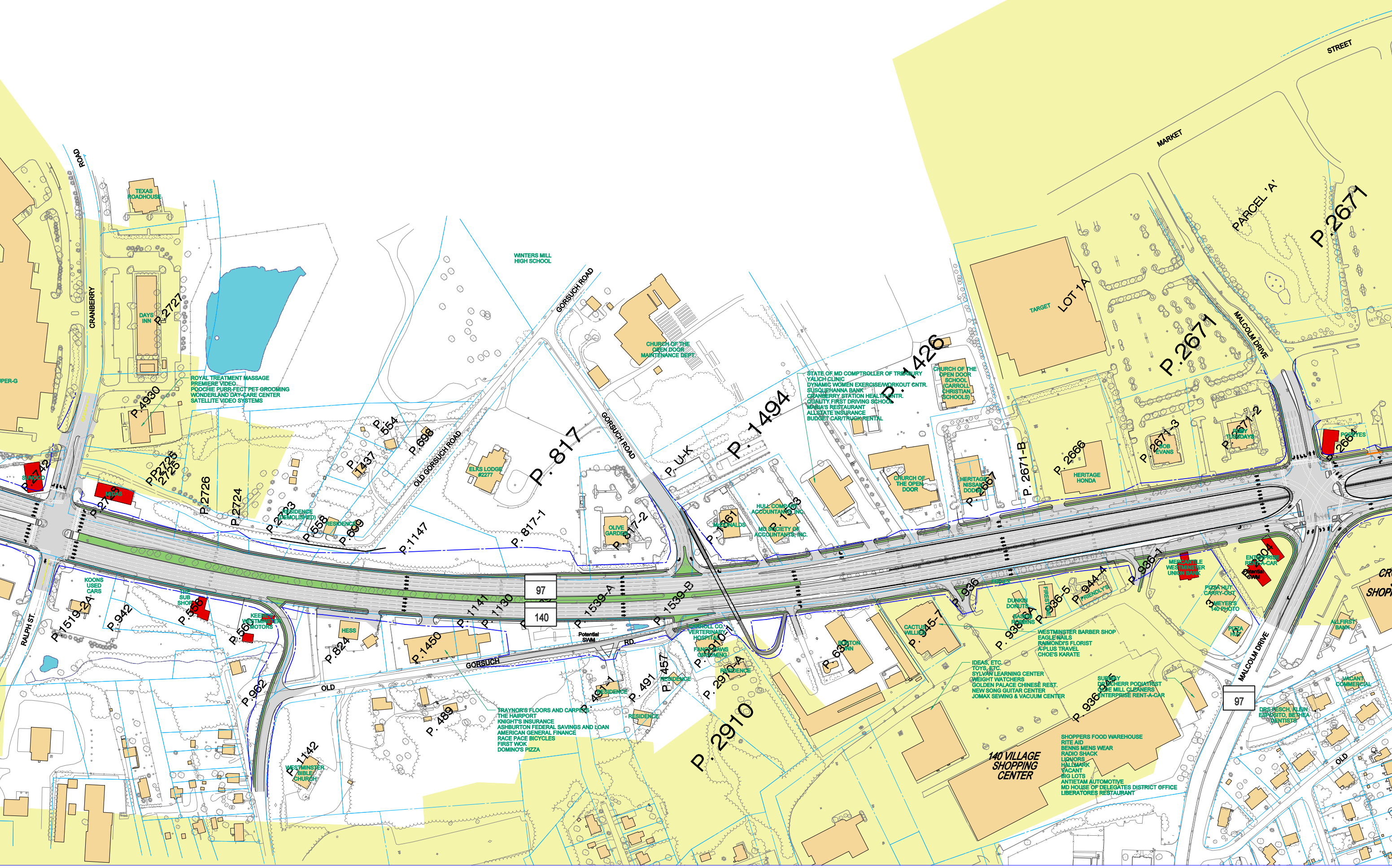

WINTERS MILL HIGH SCHOOL
GORSUCH ROAD
OLD GORSUCH ROAD
CRANBERRY ROAD
TEXAS ROADHOUSE
DAYS INN
P. 2727
P. 4930
ROYAL TREATMENT MASSAGE
PREMIERE VIDEO
POOCHIE PURR-FECT PET GROOMING
WONDERLAND DAY-CARE CENTER
SATELLITE VIDEO SYSTEMS
CHURCH OF THE OPEN DOOR MAINTENANCE DEPT.
ELKS LODGE #2277
P. 817
P. 817-1
P. 817-2
OLIVE GARDEN
P. 1494
P. 1426
P. U-K
STATE OF MD COMPTROLLER OF TREASURY
YALICH CLINIC
DYNAMIC WOMEN EXERCISE/WORKOUT CNTR.
SUSQUEHANNA BANK
CRANBERRY STATION HEALTH CNTR.
QUALITY FIRST DRIVING SCHOOL
MARIA'S RESTAURANT
ALLSTATE INSURANCE
BUDGET CAR/TRUCK RENTAL
CHURCH OF THE OPEN DOOR SCHOOL (CARROLL CHRISTIAN SCHOOLS)
CHURCH OF THE OPEN DOOR
HERITAGE NISSAN DODGE
P. 2671-B
P. 2666
HERITAGE HONDA
P. 2671-3
BOB EVANS
P. 2671-2
RUBY TUESDAYS
P. 2671
TARGET
LOT 1A
PARCEL 'A'
MARKET STREET
MALCOLM DRIVE
P. 2664
P. 2742
SUNOCO
MIDAS
P. 2725
P. 2726
P. 2724
P. 2723
P. 558
P. 699
P. 1147
P. 554
P. 698
P. 1437
RESIDENCE (DEMOLISHED)
RESIDENCE
MCDONALDS
HULL COMPANY ACCOUNTANTS, INC.
MD SOCIETY OF ACCOUNTANTS, INC.
97
140
KOONS USED CARS
SUB SHOP
P. 1519-A
P. 942
P. 556
KEENEY WESTMINSTER MOTORS
HESS
P. 824
P. 1450
P. 1141
P. 1130
P. 1539-A
P. 1539-B
Potential SWM
OLD GORSUCH RD
RALPH ST.
P. 962
P. 1142
WESTMINSTER BIBLE CHURCH
P. 489
P. 491-1
P. 491
P. 457
TRAYNOR'S FLOORS AND CARPETS
THE HAIRPORT
KNIGHT'S INSURANCE
ASHBURTON FEDERAL SAVINGS AND LOAN
AMERICAN GENERAL FINANCE
RACE PACE BICYCLES
FIRST WOK
DOMINO'S PIZZA
CARROLL CO. VETERINARY HOSPITAL
FANCY PAWS GROOMING
P. 2910
P. 2910-A
P. 2910-1
BOSTON INN
CACTUS WILLIES
P. 936
P. 936-A
P. 936-5
P. 944-A
P. 936-1
DUNKIN DONUTS
BASKIN ROBBINS
FIRESTONE
FRIENDLY'S
WESTMINSTER BARBER SHOP
EAGLE NAILS
RAIMOND'S FLORIST
A-PLUS TRAVEL
CHOE'S KARATE
IDEAS, ETC.
TOYS, ETC.
SYLVAN LEARNING CENTER
WEIGHT WATCHERS
GOLDEN PALACE CHINESE REST.
NEW SONG GUITAR CENTER
JOMAX SEWING & VACUUM CENTER
SUBWAY
RITE AID
GALE MILL CLEANERS
ENTERPRISE RENT-A-CAR
140 VILLAGE SHOPPING CENTER
SHOPPERS FOOD WAREHOUSE
BENNS MENS WEAR
RADIO SHACK
HALLMARK
VACANT
BIG LOTS
ANTIETAM AUTOMOTIVE
MD HOUSE OF DELEGATES DISTRICT OFFICE
LIBERATORES RESTAURANT
MERCANTILE WESTMINSTER UNION BANK
ENTERPRISE RENT-A-CAR
PIZZA HUT CARRY-OUT
MEYER'S 140 PHOTO
PIZZA HUT
ALLFIRST BANK
VACANT COMMERCIAL
OLD

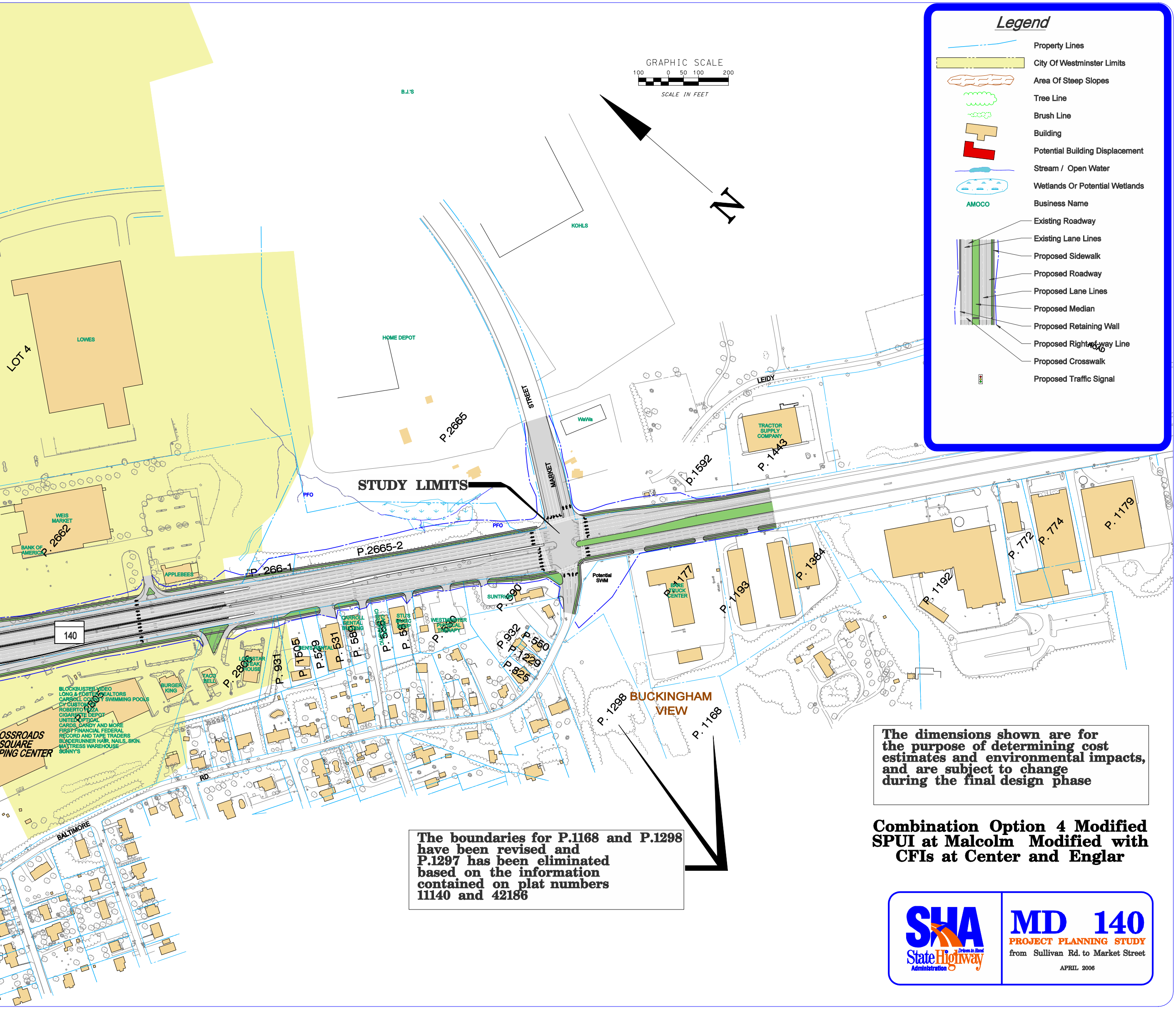
GRAPHIC SCALE
100 0 50 100 200
SCALE IN FEET
N
STUDY LIMITS
LOT 4
LOWES
B.J.'S
HOME DEPOT
KOHLS
P.2665
STREET
MARKET
WaWa
LEIDY
ROAD
TRACTOR SUPPLY COMPANY
P. 1443
P. 1592
PFO
WEIS MARKET
BANK OF AMERICA
P. 2662
APPLEBEES
P. 266-1
P.2665-2
140
Potential SWM
SUNTRUST
P. 590
CARROLL DENTAL BUILDING
CARROLL CHIROPRACTIC
STU'S MUSIC SHOP
WESTMINSTER PHYSICAL THERAPY
BEN'S RENTAL
LONESTAR STEAK HOUSE
TACO BELL
BURGER KING
P. 2808
P. 931
P. 1505
P. 529
P. 531
P. 589
P. 586
P. 587
P. 932
P. 550
P. 1229
P. 825
BLOCKBUSTER VIDEO
LONG & FOSTER REALTORS
CARROLL COUNTY SWIMMING POOLS
CY CUSTOMS
ROBERTO PIZZA
CIGARETTE DEPOT
UNITED OPTICAL
CARDS, CANDY AND MORE
FIRST FINANCIAL FEDERAL
RECORD AND TAPE TRADERS
BLADERUNNER HAIR, NAILS, SKIN
MATTRESS WAREHOUSE
SUNNY'S
OSSROADS SQUARE PING CENTER
P. 2805
RD.
BALTIMORE
BAKE TRUCK CENTER
P. 1177
P. 1193
P. 1384
P. 1192
P. 772
P. 774
P. 1179
P. 1298
P. 1168
BUCKINGHAM VIEW

Legend

—	Property Lines
🟨	City Of Westminster Limits
	Area Of Steep Slopes
	Tree Line
	Brush Line
🟧	Building
🟥	Potential Building Displacement
	Stream / Open Water
	Wetlands Or Potential Wetlands
AMOCO	Business Name
	Existing Roadway
	Existing Lane Lines
	Proposed Sidewalk
	Proposed Roadway
	Proposed Lane Lines
	Proposed Median
	Proposed Retaining Wall
	Proposed Right-of-way Line
	Proposed Crosswalk
	Proposed Traffic Signal

The boundaries for P.1168 and P.1298 have been revised and P.1297 has been eliminated based on the information contained on plat numbers 11140 and 42186

The dimensions shown are for the purpose of determining cost estimates and environmental impacts, and are subject to change during the final design phase

Combination Option 4 Modified SPUI at Malcolm Modified with CFIs at Center and Englar

SHA
Driven to Excel
State Highway Administration

MD 140

PROJECT PLANNING STUDY

from Sullivan Rd. to Market Street

APRIL 2006