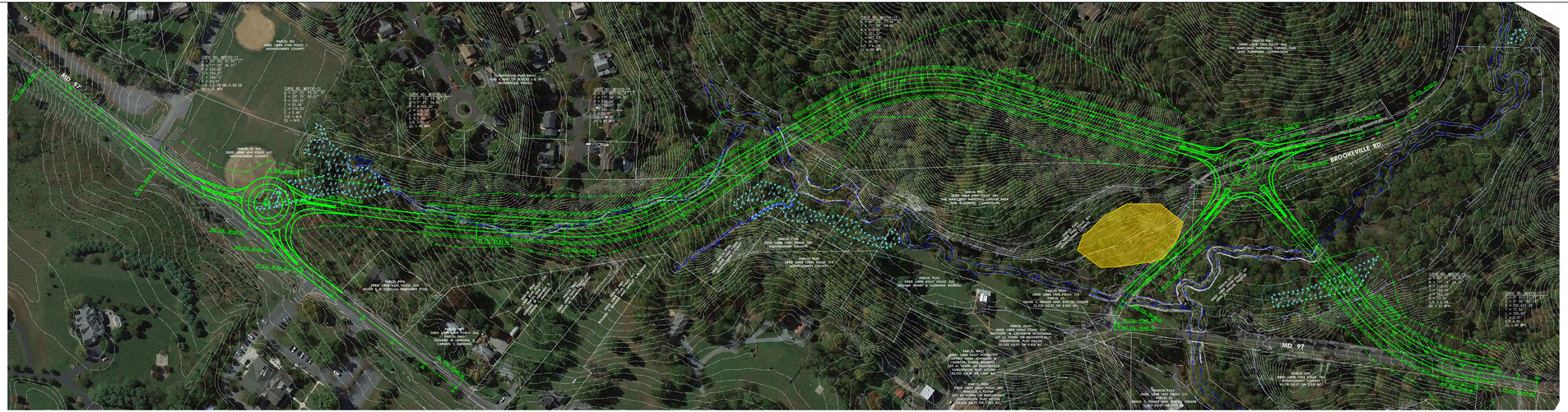

PLAN VIEW - 1"-50'

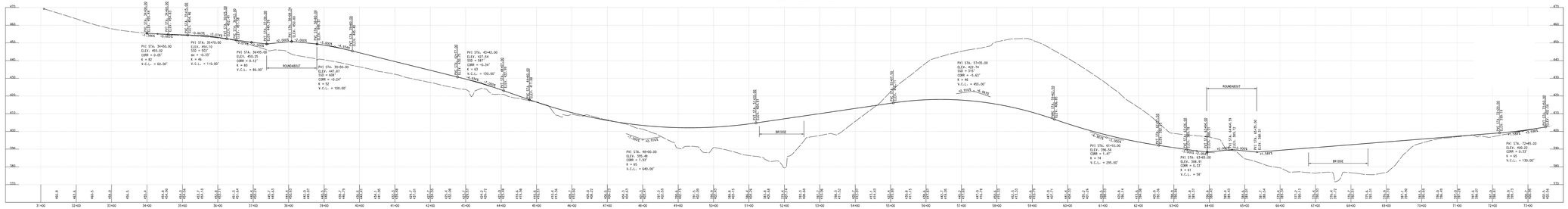

PROFILE - 1"-50'H, 1"=10'V

LEGEND

- 100 YEAR FLOODPLAIN
- WATERS OF THE US
- WETLAND
- WETLAND BUFFER
- ARCHEOLOGICAL SITE
- PROPOSED ALIGNMENT
- PROPOSED CUT/FILL



MD 97
BROOKEVILLE BYPASS

MD 97 (BROOKEVILLE RD. BYPASS) PROPOSED ALIGNMENT 4-8-2015

50' 0 50' 100'
SCALE: 1"=50'