DRILL HOLES

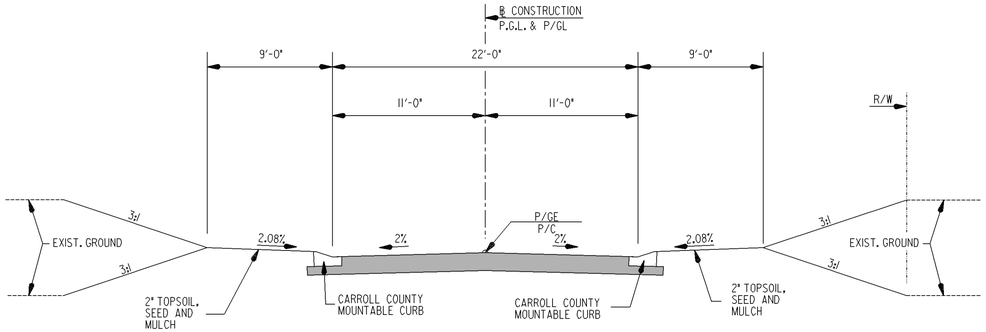

PHILLIPS DRIVE

STA 0+50± TO STA 2+50±

* MUST CONFORM TO CARROLL COUNTY STD FOR LOOP ROADS (PLATE NO. 21)

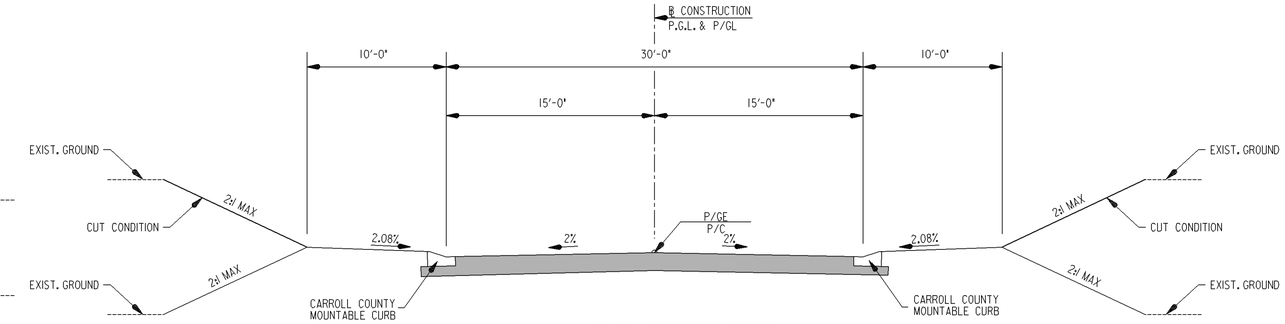

MD 30 BUSINESS SOUTH

MD 30 BUSINESS ℄ STA 12+10± TO STA 16+32±

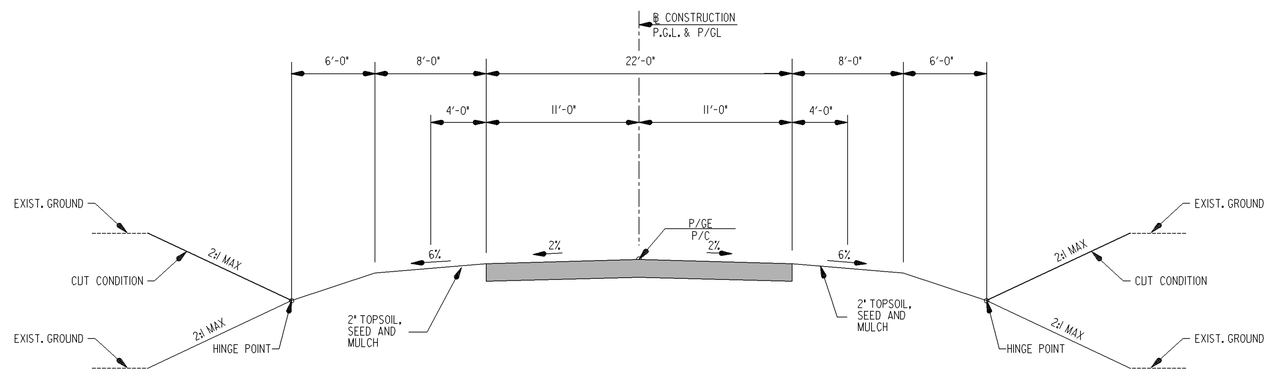

PHILLIPS DRIVE

PHILLIPS RD ℄ STA 2+50± TO STA 5+36±

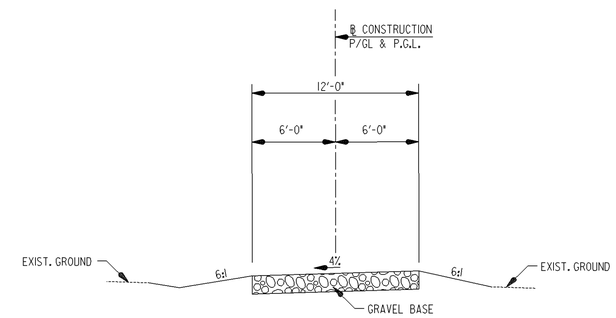

DOSS GARLAND DRIVE

STA 0+00 TO STA 26+22±

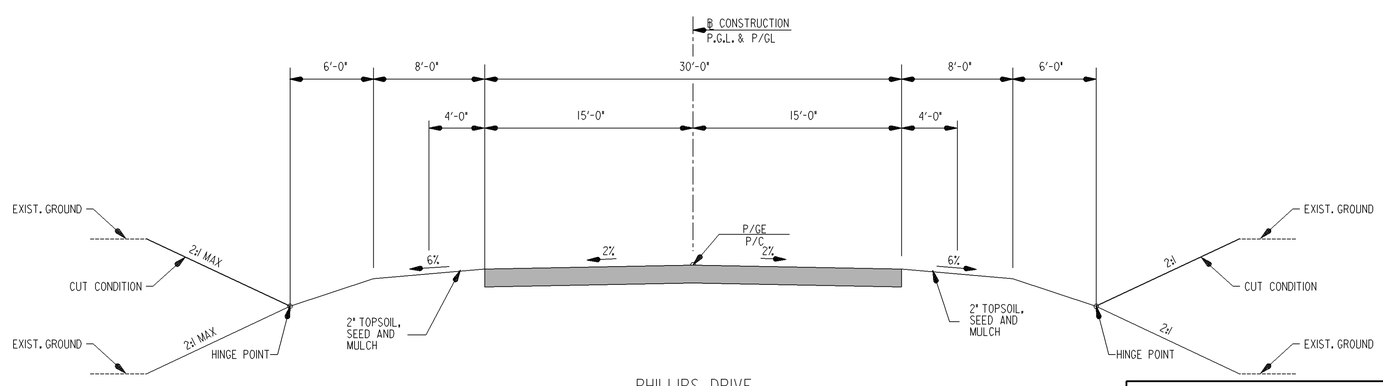

PHILLIPS DRIVE

PHILLIPS RD ℄ STA 5+36± TO STA 8+11±

FULL DEPTH

SCALE : 1 IN. = 5 FT.

Maryland Department of Transportation
State Highway Administration

Office of Highway Development

WALLACE, MONTGOMERY & ASSOCIATES, LLP

CIVIL AND STRUCTURAL ENGINEERS

110 West Road
Suite 300
Towson, Maryland 21204

REVISIONS	TYPICAL SECTIONS	TS-05 OF 9

STATE OF MARYLAND
Maryland Department of Transportation
State Highway Administration
Highway Design Division
MD 30 RELOCATED
FROM SOUTH OF WOLF HILL DRIVE TO NORTH OF HAMPSTEAD

CONT. NO. CL4165370 F.A.P. NO. SEE TITLE SHEET SHEET NO. ____ OF ____

PREL. TRAC. BY HDD FINAL TRAC. BY HDD

m:\proj\202007.05_pw_\exported\ts05md30.dgn
Wednesday, May 25, 2005 AT 02:05 PM