DRILL HOLES

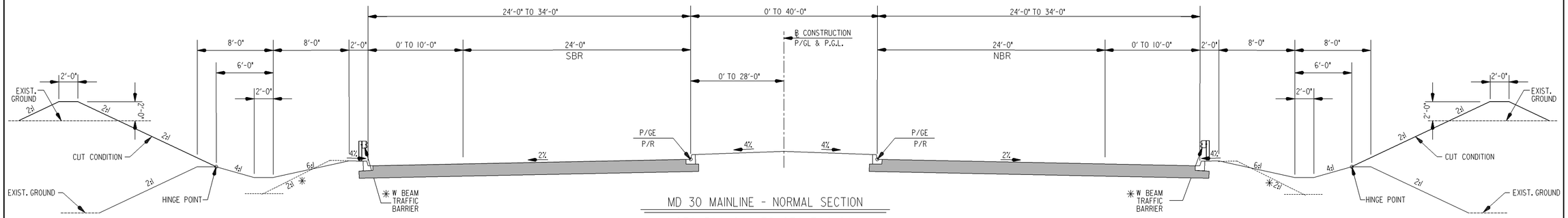

MD 30 MAINLINE - NORMAL SECTION

STA 311+64± TO STA 314+21±
STA 448+40± TO STA 449+57±
STA 539+70± TO 540+77±
✳STA 7+00± TO STA 8+15±

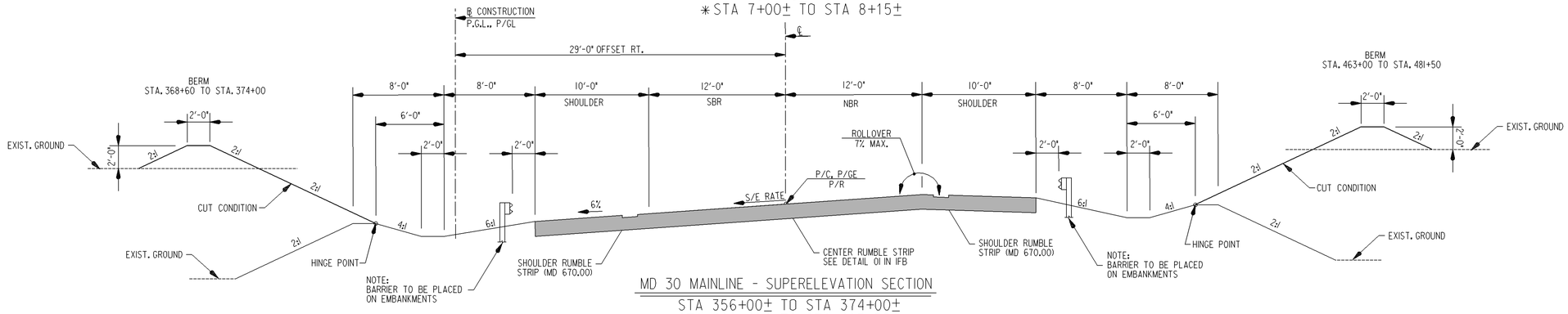

MD 30 MAINLINE - SUPERELEVATION SECTION

STA 356+00± TO STA 374+00±
STA 461+40± TO STA 483+35±

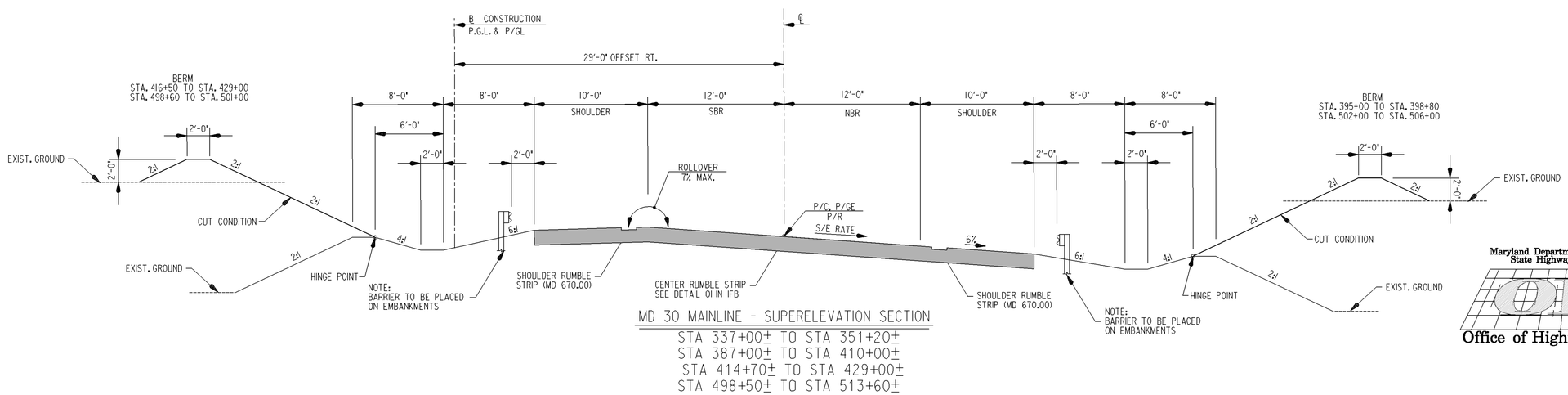

MD 30 MAINLINE - SUPERELEVATION SECTION

STA 337+00± TO STA 351+20±
STA 387+00± TO STA 410+00±
STA 414+70± TO STA 429+00±
STA 498+50± TO STA 513+60±

Maryland Department of Transportation
State Highway Administration

Office of Highway Development

FULL DEPTH

SCALE : 1 IN. = 5 FT.

WALLACE, MONTGOMERY & ASSOCIATES, LLP
CIVIL AND STRUCTURAL ENGINEERS
110 West Road
Suite 300
Towson, Maryland 21204

REVISIONS

TYPICAL SECTIONS | TS-03 OF 9

STATE OF MARYLAND
Maryland Department of Transportation
State Highway Administration
Highway Design Division
MD 30 RELOCATED
FROM SOUTH OF WOLF HILL DRIVE TO NORTH OF HAMPSTEAD

CONT. NO. CL4165370 F.A.P. NO. SEE TITLE SHEET SHEET NO. ___ OF ___
PREL. TRAC. BY HDD FINAL TRAC. BY HDD

m:\proj\20200T.05_pw_\exported\ts03md30.dgn
Wednesday, May 25, 2005 AT 02:05 PM