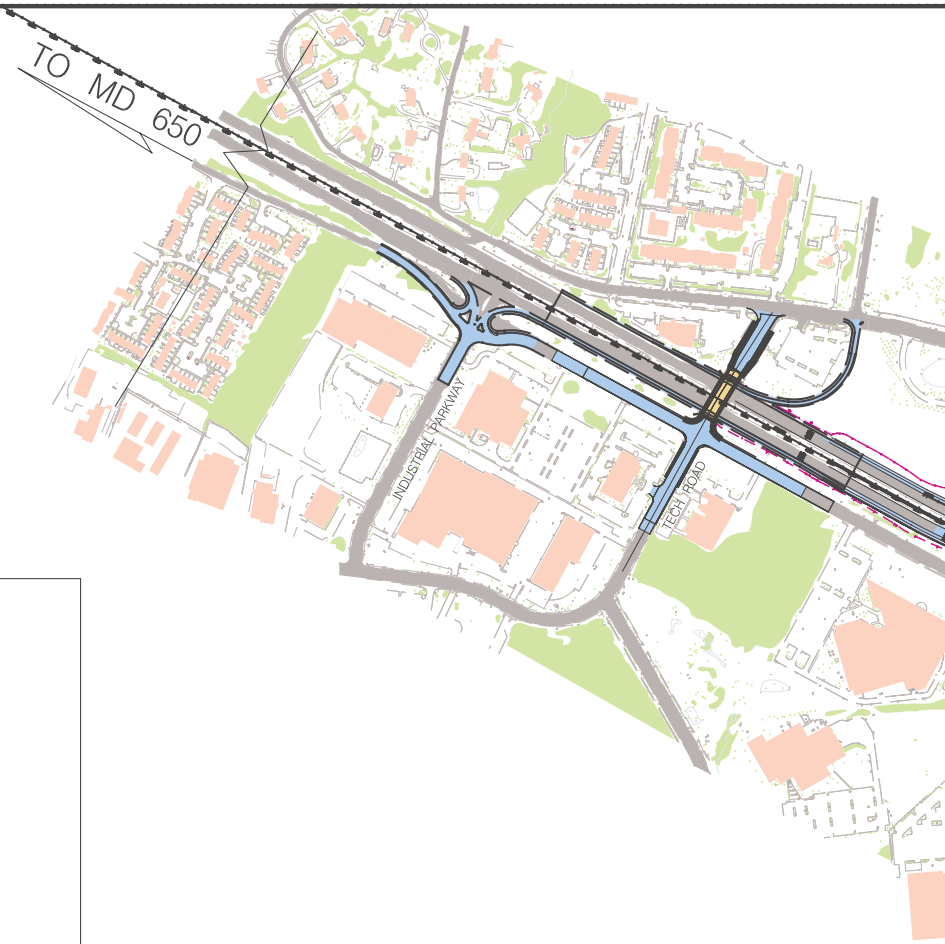
TO MD 650
INDUSTRIAL PARKWAY
TECH ROAD

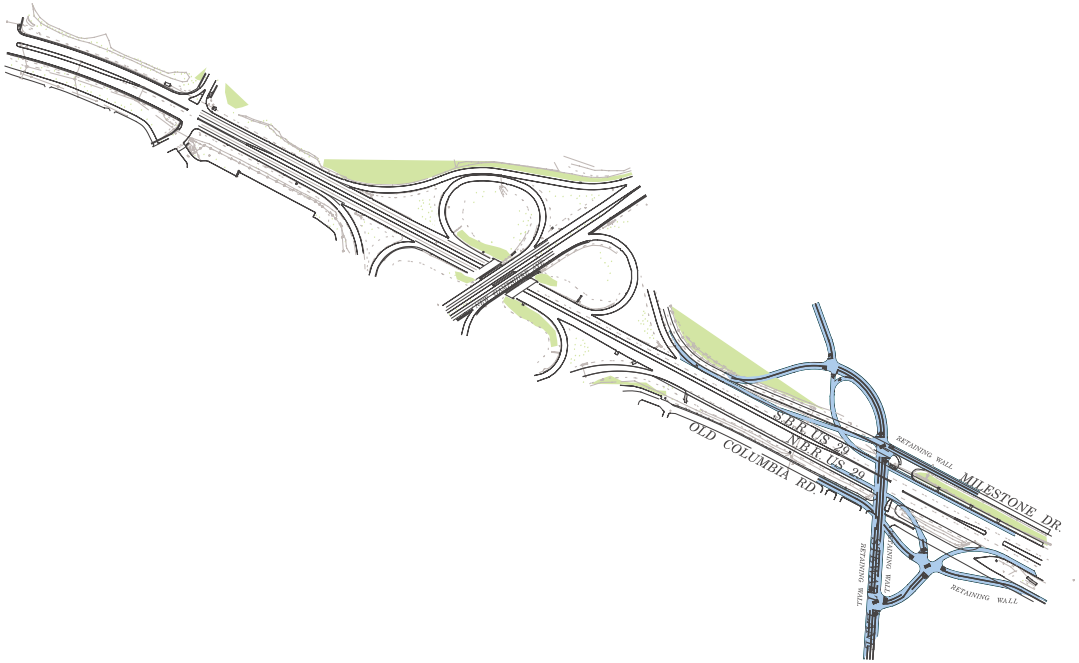
SBR US 29
NBR US 29
OLD COLUMBIA RD
MILESTONE DR
RETAINING WALL
RETAINING WALL
RETAINING WALL
RETAINING WALL

US 29 AT STEWART LANE

US 29 at Tech Rd/ Industrial Rd.

US

REVISED 2-01-01

**U.S. 29
INTERCHANGES**

OCTOBER 2000
SCALE: 1"=300'

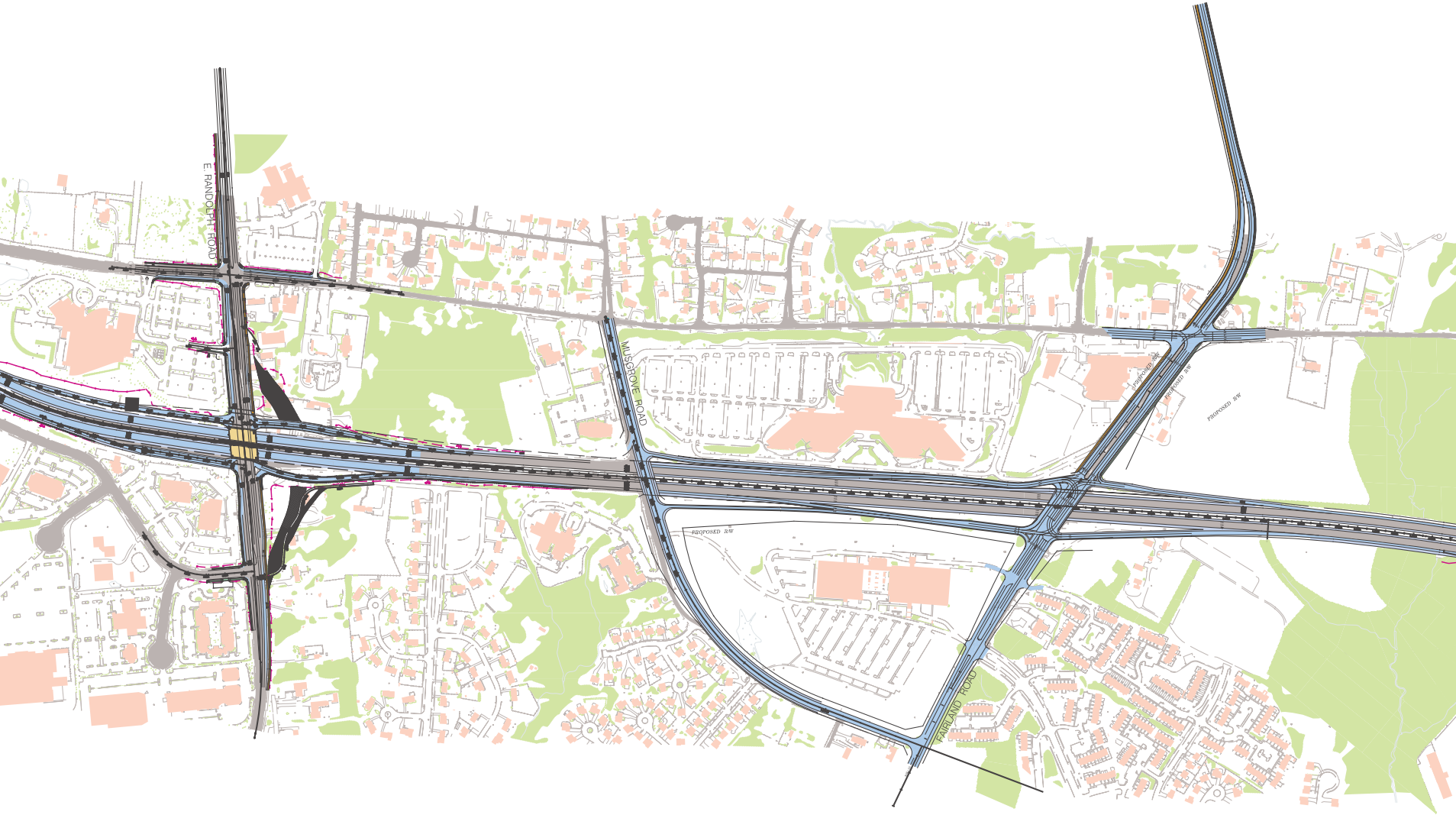
E. RANDOLPH ROAD
MUSGROVE ROAD
FAIRLAND ROAD
PROPOSED R/W
PROPOSED R/W
PROPOSED R/W
PROPOSED R/W

29 at Randolph Rd.

US 29 at Musgrove /Fairland Rd.

U

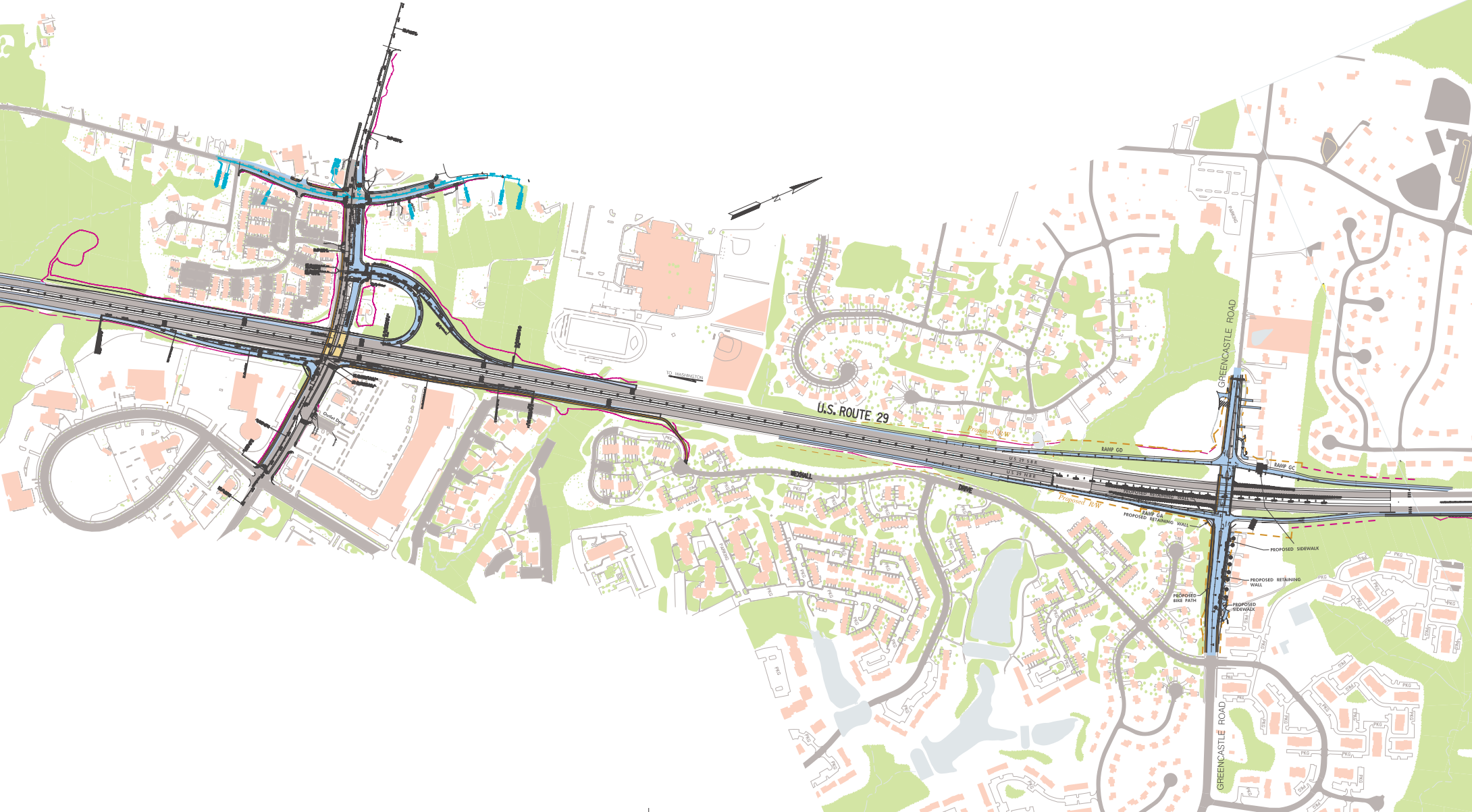
TO WASHINGTON
Outlet Drive
U.S. ROUTE 29
Proposed R/W
RAMP GD
U.S. 29 S.B.R.
U.S. 29 N.B.R.
DRIVE
PROPOSED RETAINING WALL
RAMP GC
RAMP GA
PROPOSED RETAINING WALL
Proposed R/W
PROPOSED SIDEWALK
PROPOSED RETAINING WALL
PROPOSED BIKE PATH
PROPOSED SIDEWALK
GREENCASTLE ROAD
GREENCASTLE ROAD
PARKING
PKG

S 29 at Briggs Chaney Rd

US 29 at Greencastle Rd

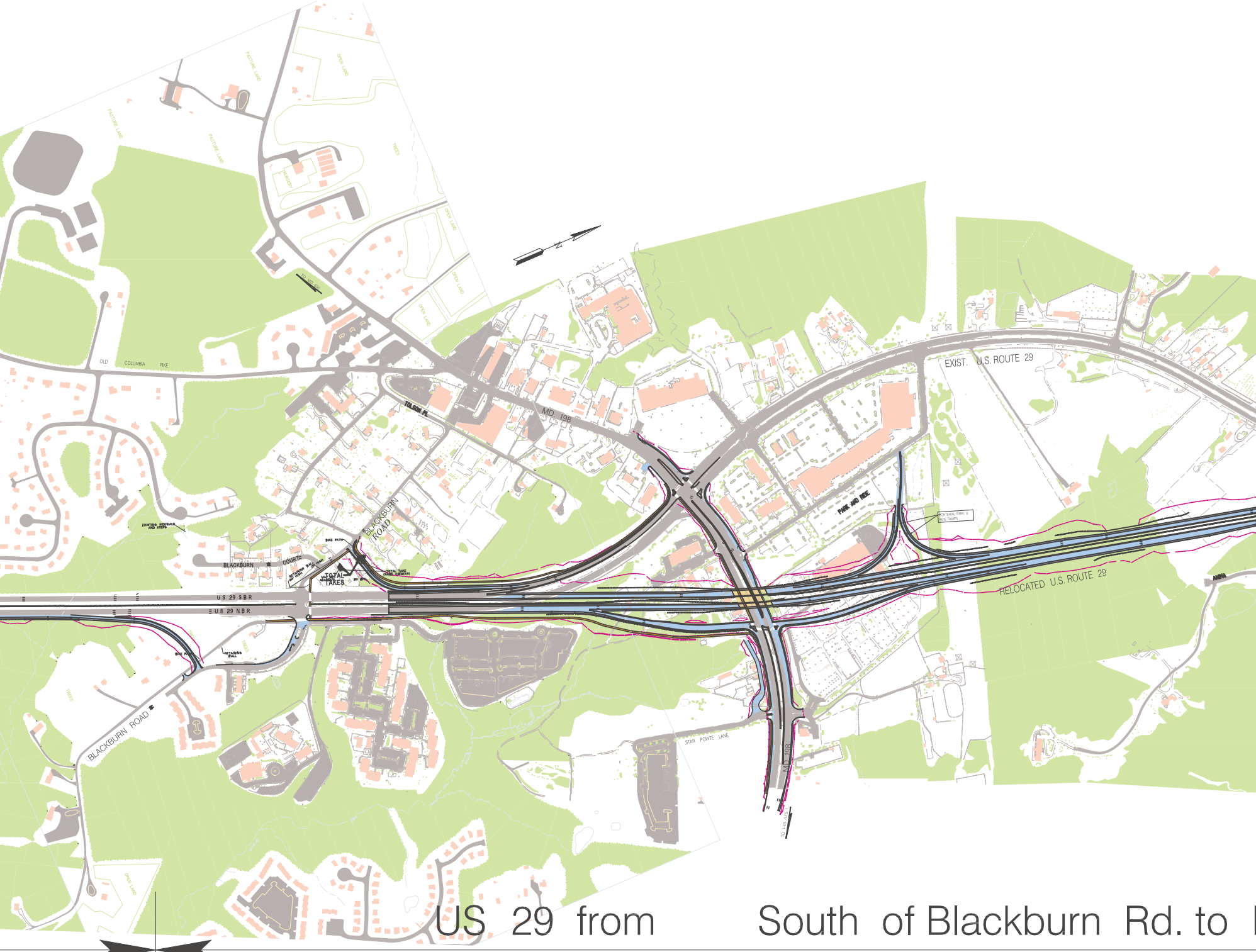
PASTURE LAND
OPEN LAND
TREES
OLD COLUMBIA PIKE
TOLSON PL
MD. 198
EXIST. U.S. ROUTE 29
PARK AND RIDE
POTENTIAL PARK & RIDE RAMPS
EXISTING SIDEWALK AND STEPS
BLACKBURN COURT
BLACKBURN ROAD
BIKE PATH
RETAINING WALL
TOTAL TAKES
TOTAL TAKE
U.S. 29 S.B.R.
U.S. 29 N.B.R.
RELOCATED U.S. ROUTE 29
STAR POINTE LANE
MD 198

US 29 from South of Blackburn Rd. to

Interchange at MD 198

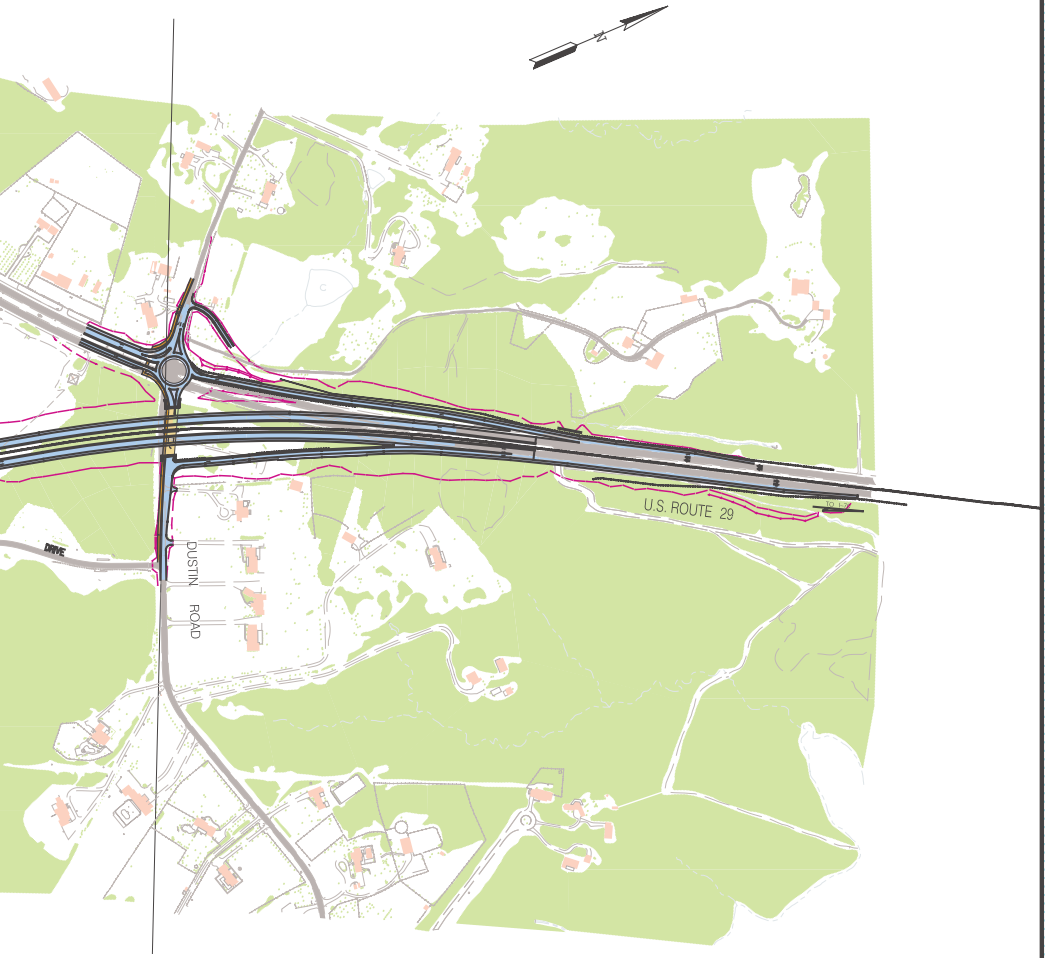
DRIVE
DUSTIN ROAD
U.S. ROUTE 29
TO I-7

North of Dustin Rd.

REVISED 2–01–01

U.S. 29
INTERCHANGES

OCTOBER 2000
SCALE: 1"=300'