Alternative 5 - Cycle Track

MARYLAND
97

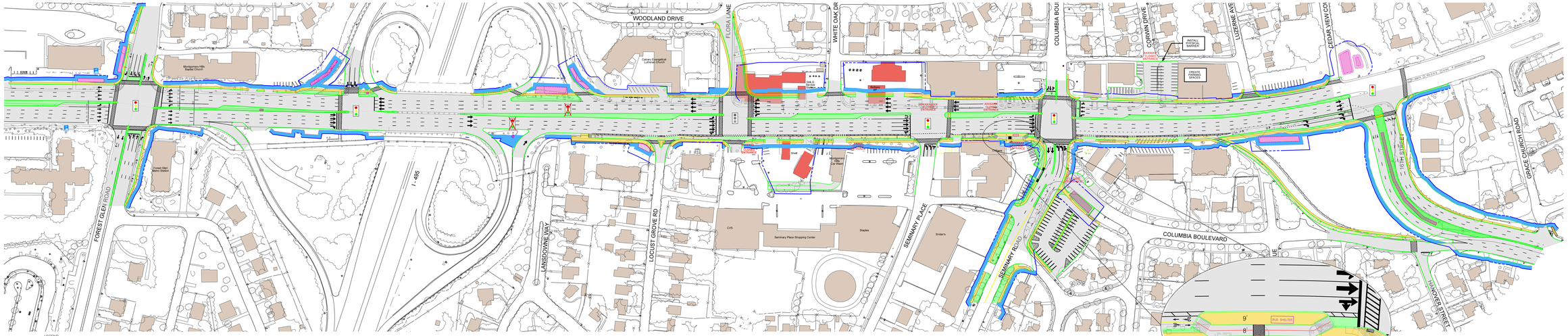

LEGEND

- PROPOSED SIDEWALK
- PROPOSED MEDIAN / BUFFER
- PROPOSED ROADWAY
- CUTFILL BOUNDARY
- DISPLACEMENTS
- BIKE BOX /THRU PICKET SHADING
- PROPOSED DRIVEWAY
- LIMIT OF DISTURBANCE BUFFER
- EXISTING SIGNAL LOCATION
- POTENTIAL SIGNAL LOCATION
- SIGNAL TO BE REMOVED
- STORMWATER MANAGEMENT FEATURE

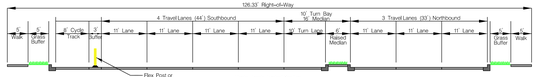

Cycle Track Typical Section
from Pedestrian Bridge to Seminary Road

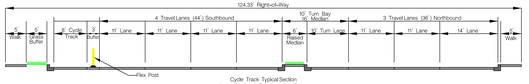

Cycle Track Typical Section
from Seminary Road to 16th Street

DEPARTMENT OF TRANSPORTATION
MONTGOMERY COUNTY MARYLAND
SHA
MARYLAND DEPARTMENT OF TRANSPORTATION
STATE HIGHWAY ADMINISTRATION
PROJECT PLANNING DIVISION

Cycle Track

November 2015

Scale: 1" = 60'