20 SCALE
AERIAL PHOTOGRAPHY 2013
Harford County

MD 24 SECTION G - CONCEPT 3

PAVEMENT LEGEND

- FULL DEPTH PAVEMENT
- PAVEMENT RESURFACING
- RETAINING WALL
- DITCH LINE
- EXISTING RIGHT OF WAY LINE
- PROPOSED GUARDRAIL
- PROPERTY LINES
- LIMIT OF GRADING

Harford County
Vicinity Map

NOTE:

INFORMATION SHOWN ON THIS DISPLAY IS SUBJECT TO REFINEMENT DURING FINAL DESIGN

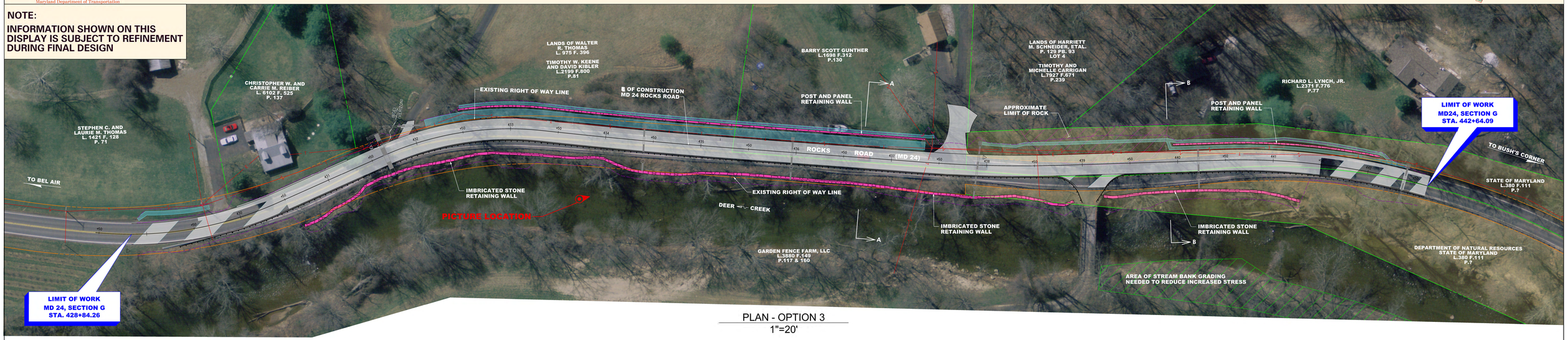

PLAN - OPTION 3
1"=20'

IMBRICATED STONE RETAINING WALL

LOOKING NORTH ALONG MD 24 - EXISTING



LOOKING NORTH ALONG MD 24 - PROPOSED

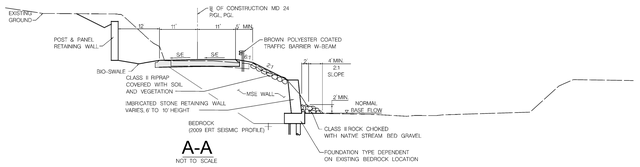

A-A
NOT TO SCALE

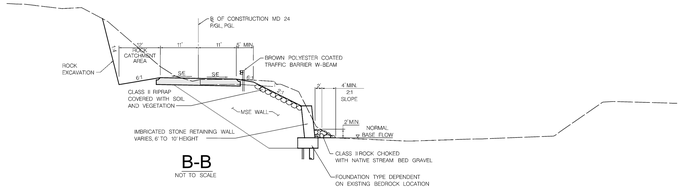

B-B
NOT TO SCALE