PLATES

LEGEND

COMMUNITY FACILITIES

- Community Facility Boundary
- Airport
- Correctional Facility
- Public Access Dam
- Emergency Services
- Government Building
- Health Care Facility
- Industrial Park
- Nature Preserve
- Non-Public Park/Recreation
- Other Public Facility
- Place of Worship and/or Cemetery
- Post Office
- Public Park/Recreation
- Trail
- School
- Water/Sewer Facility

ENVIRONMENTAL FEATURES

- Floodplain
- Wetland
- Agricultural Preservation District
- Farmland
- *Intermittent Stream*
- *Perennial Stream*

HAZARDOUS WASTE AREAS

- Potentially Hazardous Waste Areas

HISTORIC RESOURCES

- NRHP Listed
- NRHP Eligible
- Potentially NRHP Eligible

TRANSPORTATION FACILITIES

- 93 — WV State Route
- MARYLAND 53 — MD State Route
- 9, 9/1 — County Route
- 220 — U.S. Route
- 68 — Interstate Route
- Road
- Railroad
- Corridor H Centerline

COUNTY, STATE, AND LOCAL DESIGNATIONS

- County Boundary
- State Boundary
- ★ Populated Place

CORRIDORS

- Corridor B
- Corridor C
- Corridor D

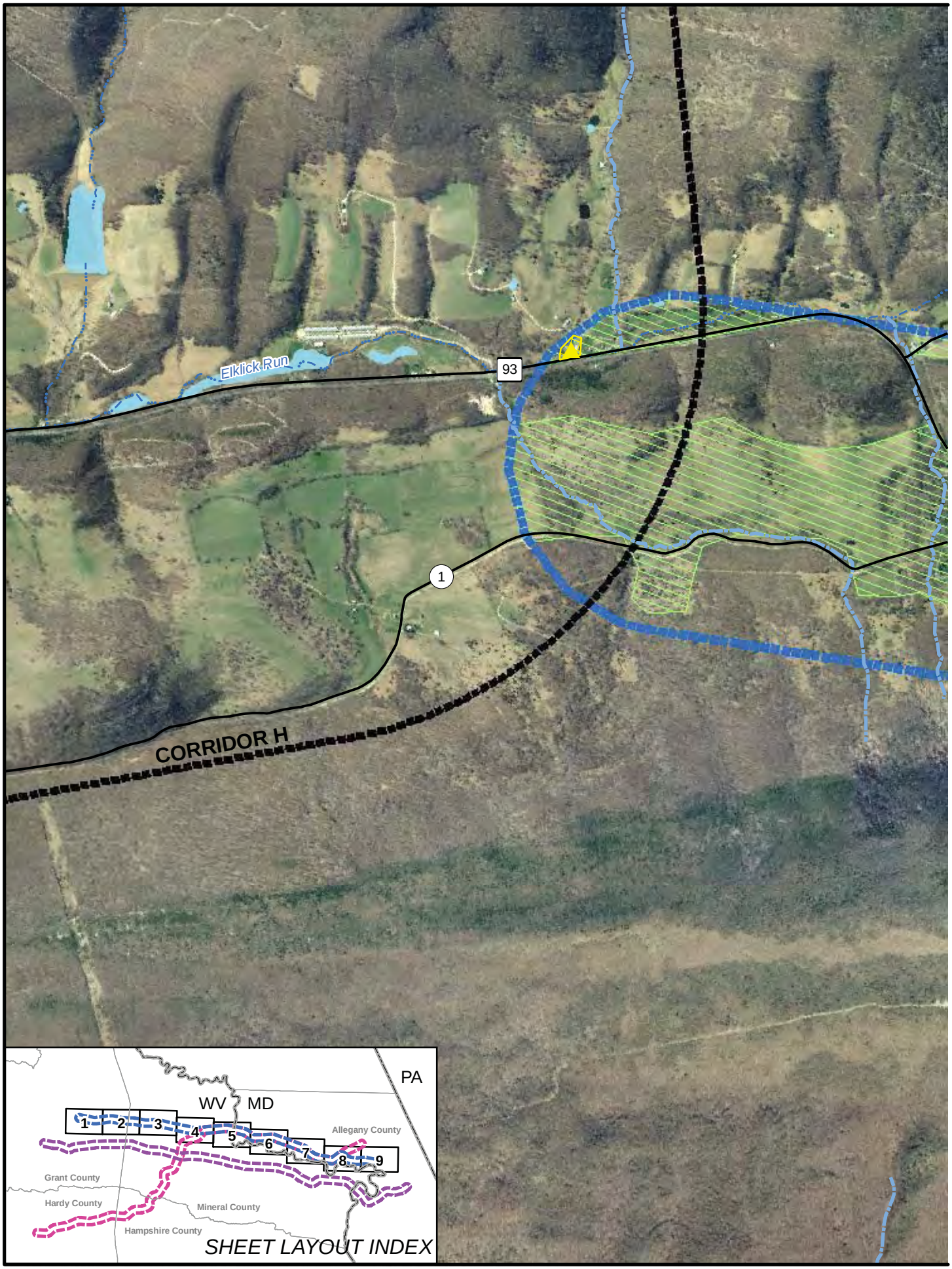
Elklick Run
93
1
CORRIDOR H
PA
WV
MD
1
2
3
4
5
6
7
8
9
Allegany County
Grant County
Hardy County
Mineral County
Hampshire County
SHEET LAYOUT INDEX

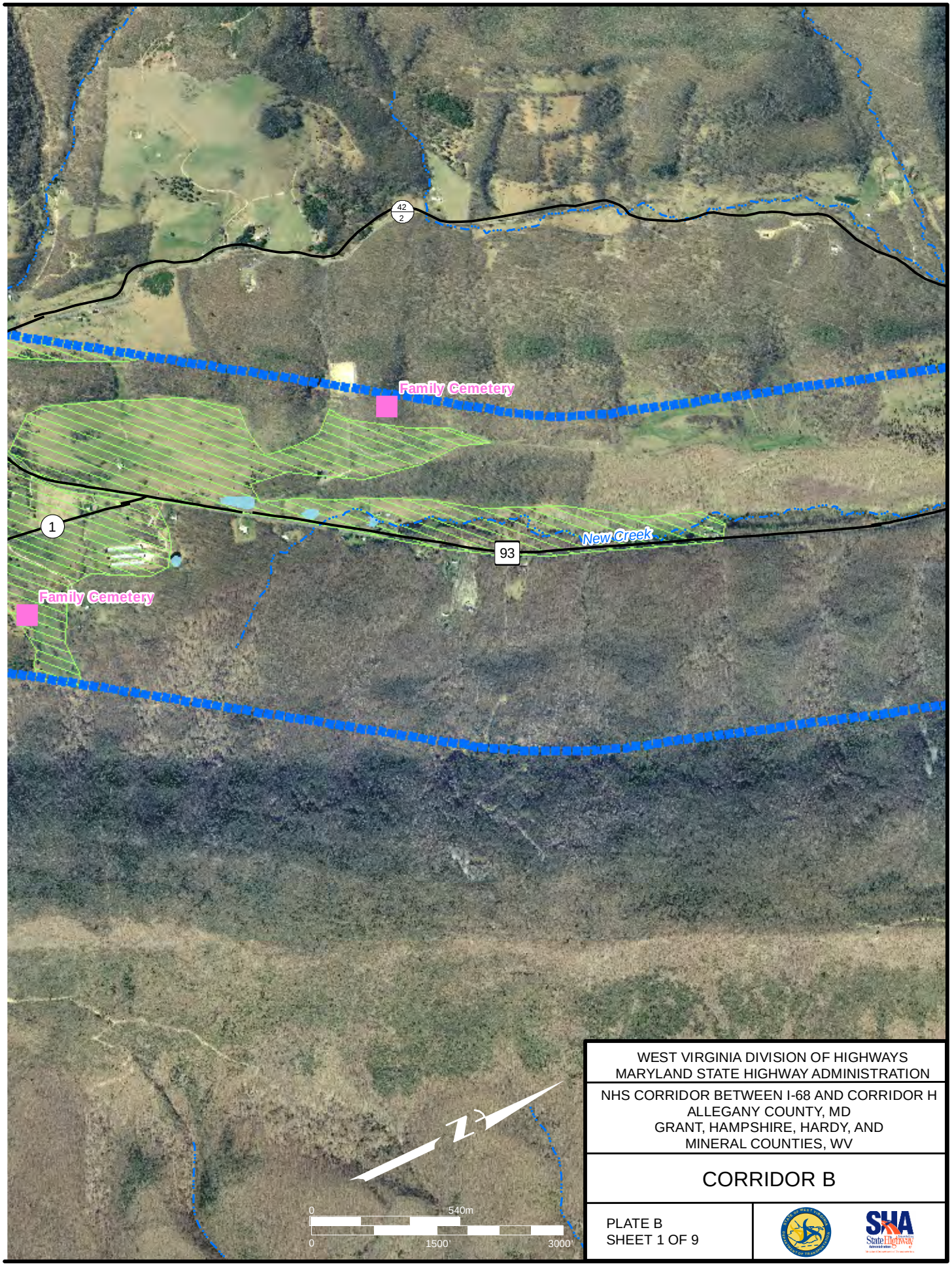

WEST VIRGINIA DIVISION OF HIGHWAYS
MARYLAND STATE HIGHWAY ADMINISTRATION

NHS CORRIDOR BETWEEN I-68 AND CORRIDOR H
ALLEGANY COUNTY, MD
GRANT, HAMPSHIRE, HARDY, AND
MINERAL COUNTIES, WV

CORRIDOR B

PLATE B
SHEET 1 OF 9

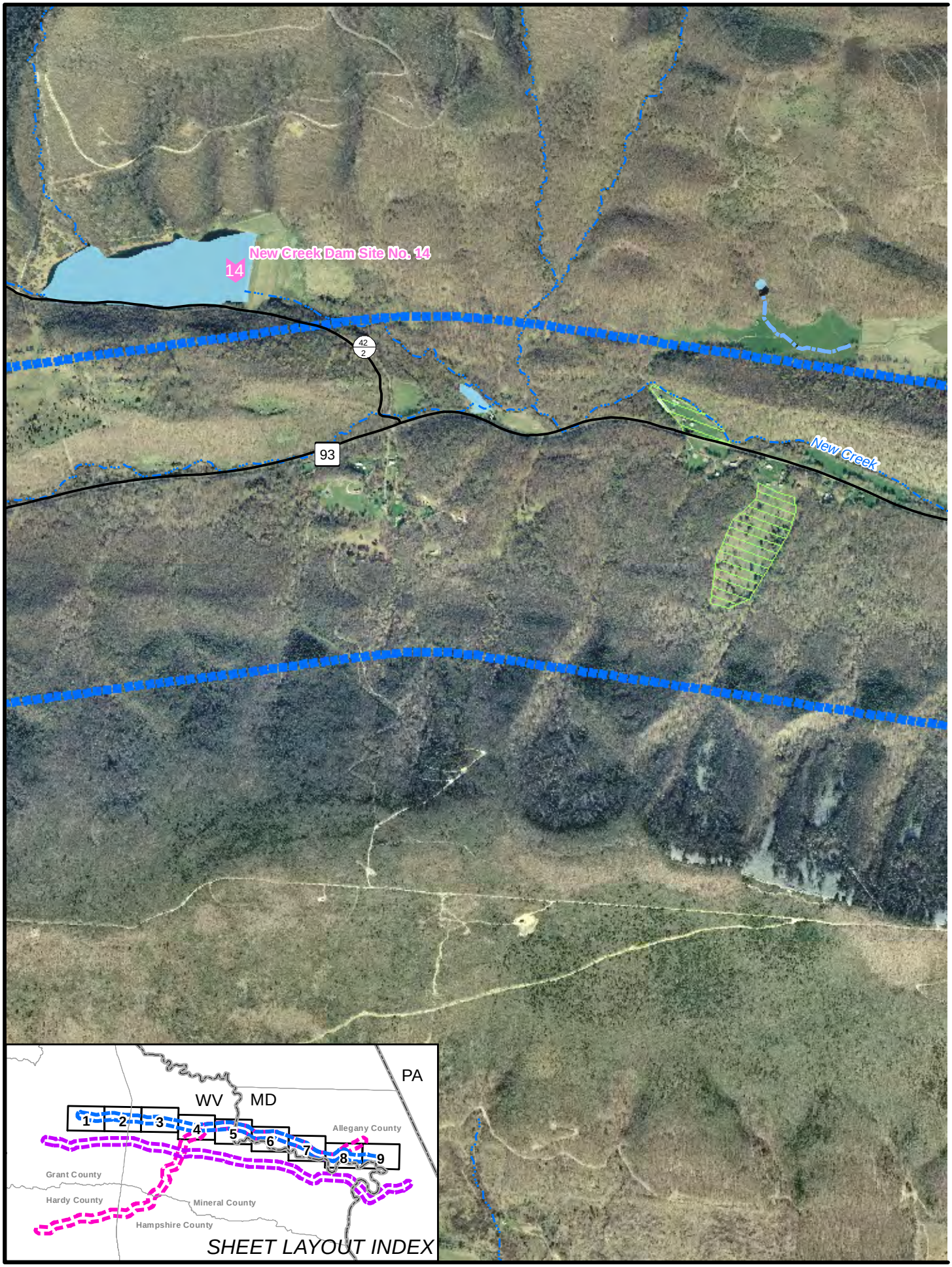
New Creek Dam Site No. 14
14
42
2
93
New Creek
PA
WV
MD
1
2
3
4
5
6
7
8
9
Allegany County
Grant County
Hardy County
Mineral County
Hampshire County
SHEET LAYOUT INDEX

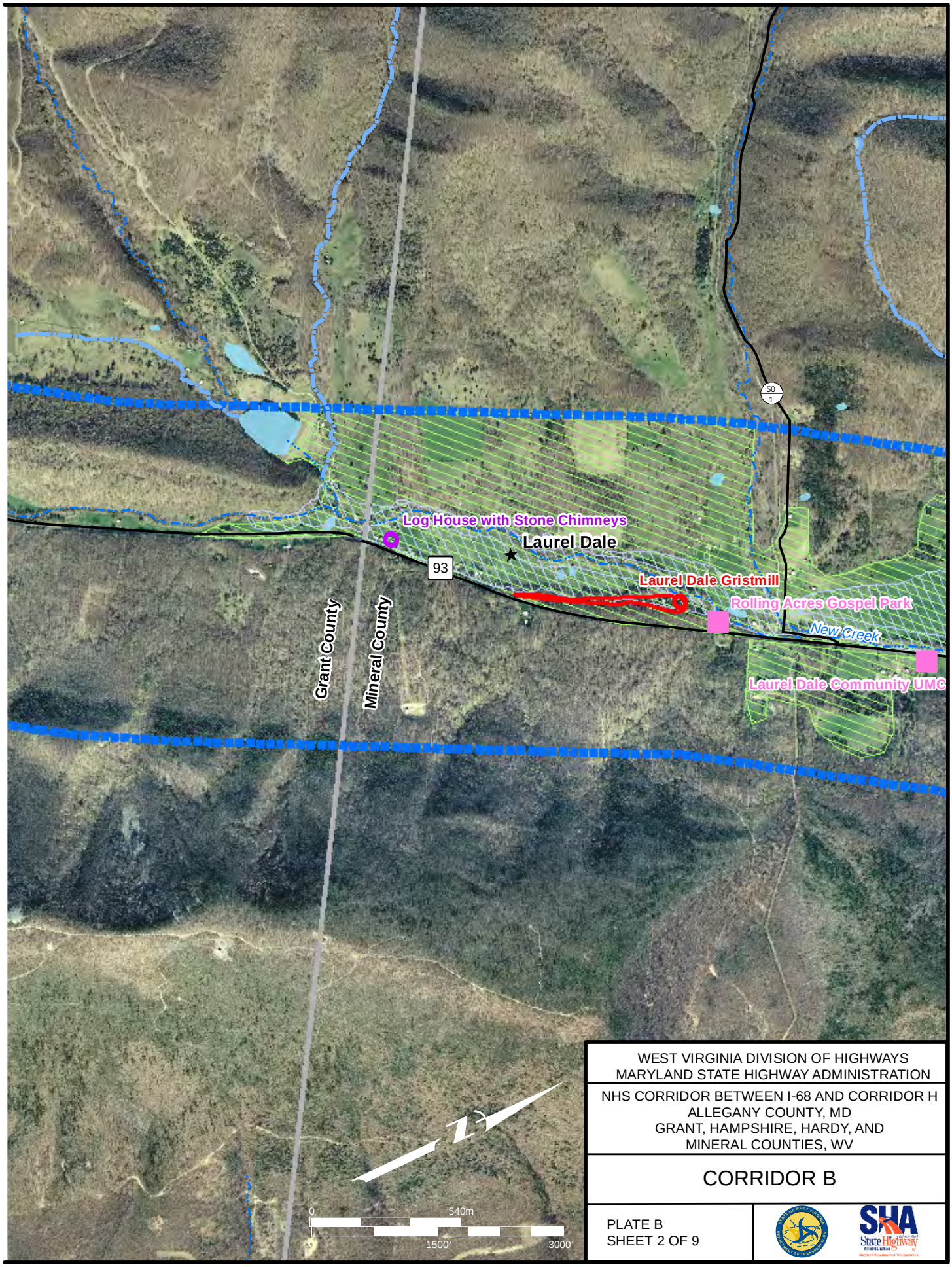

WEST VIRGINIA DIVISION OF HIGHWAYS
MARYLAND STATE HIGHWAY ADMINISTRATION

NHS CORRIDOR BETWEEN I-68 AND CORRIDOR H
ALLEGANY COUNTY, MD
GRANT, HAMPSHIRE, HARDY, AND
MINERAL COUNTIES, WV

CORRIDOR B

PLATE B
SHEET 2 OF 9

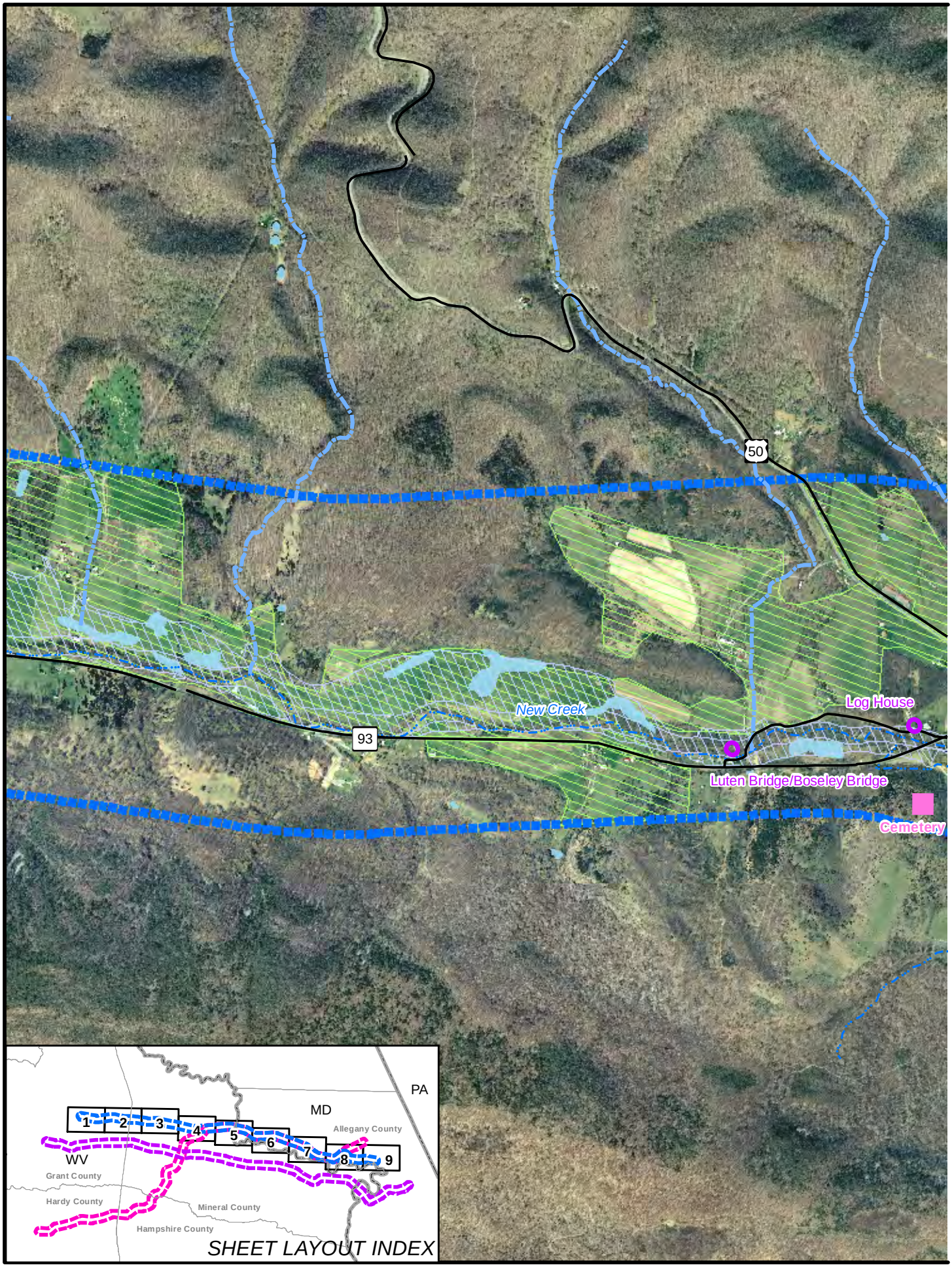
50
93
New Creek
Log House
Luten Bridge/Boseley Bridge
Cemetery
PA
MD
Allegany County
WV
Grant County
Hardy County
Mineral County
Hampshire County
1
2
3
4
5
6
7
8
9
SHEET LAYOUT INDEX

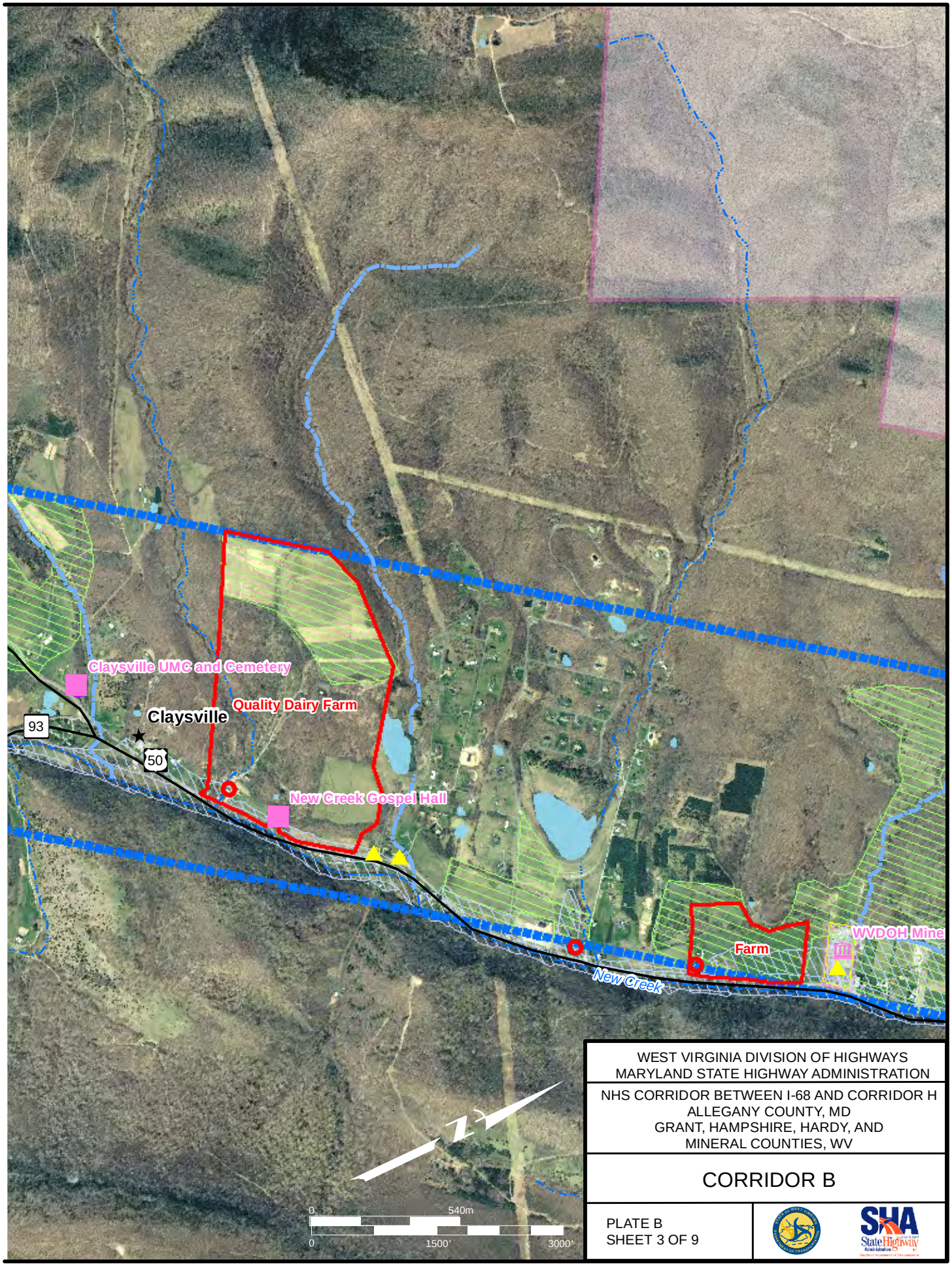

WEST VIRGINIA DIVISION OF HIGHWAYS
MARYLAND STATE HIGHWAY ADMINISTRATION

NHS CORRIDOR BETWEEN I-68 AND CORRIDOR H
ALLEGANY COUNTY, MD
GRANT, HAMPSHIRE, HARDY, AND
MINERAL COUNTIES, WV

CORRIDOR B

PLATE B
SHEET 3 OF 9

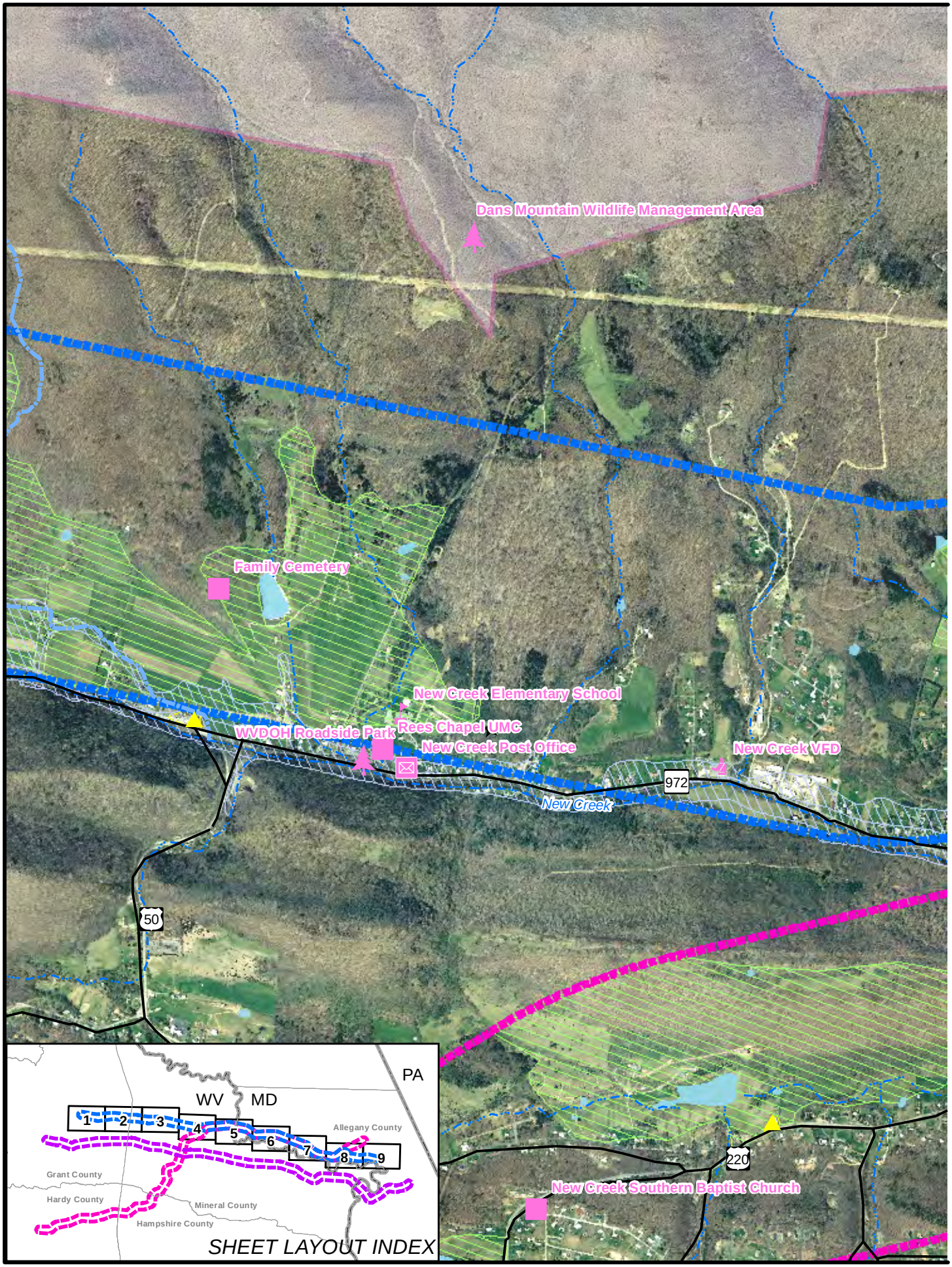
Dans Mountain Wildlife Management Area
Family Cemetery
New Creek Elementary School
Rees Chapel UMC
WVDOH Roadside Park
New Creek Post Office
New Creek VFD
New Creek
972
50
220
New Creek Southern Baptist Church
PA
WV
MD
1
2
3
4
5
6
7
8
9
Allegany County
Grant County
Hardy County
Mineral County
Hampshire County
SHEET LAYOUT INDEX

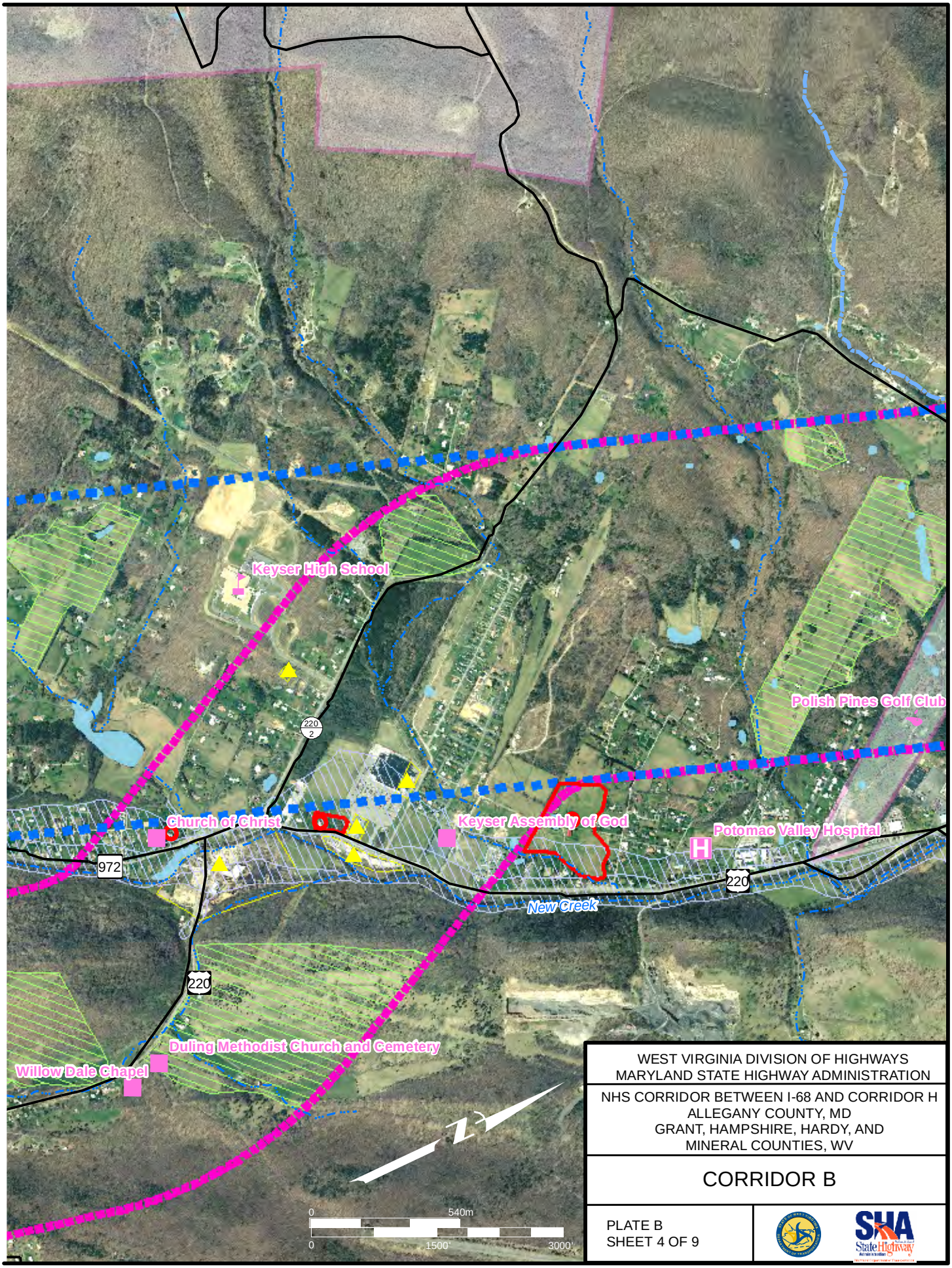

WEST VIRGINIA DIVISION OF HIGHWAYS
MARYLAND STATE HIGHWAY ADMINISTRATION

NHS CORRIDOR BETWEEN I-68 AND CORRIDOR H
ALLEGANY COUNTY, MD
GRANT, HAMPSHIRE, HARDY, AND
MINERAL COUNTIES, WV

CORRIDOR B

PLATE B
SHEET 4 OF 9

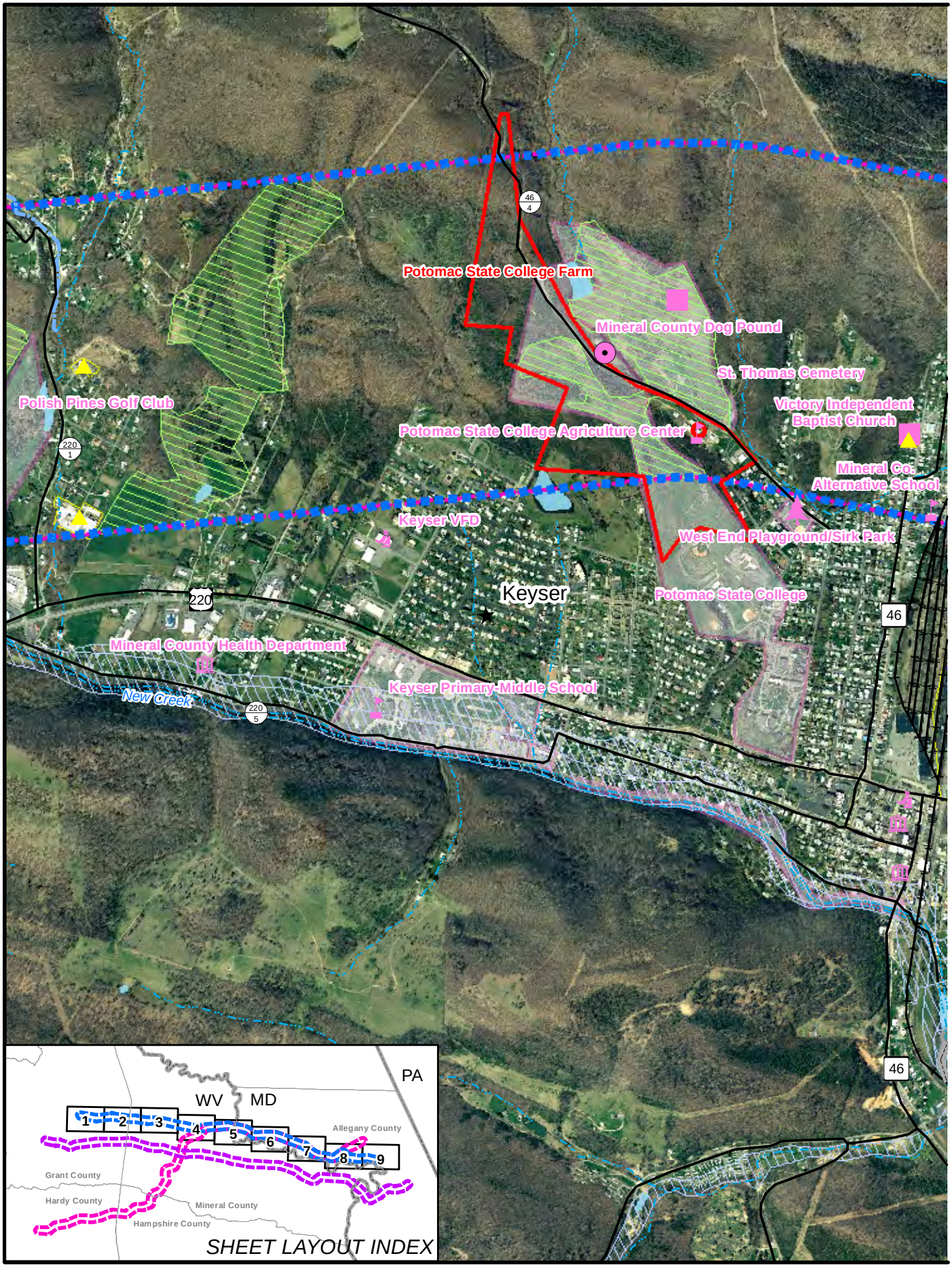
Potomac State College Farm
Mineral County Dog Pound
St. Thomas Cemetery
Polish Pines Golf Club
Victory Independent Baptist Church
Potomac State College Agriculture Center
Mineral Co. Alternative School
Keyser VFD
West End Playground/Sirk Park
Keyser
Potomac State College
Mineral County Health Department
Keyser Primary-Middle School
New Creek
46
4
220
1
220
5
PA
WV
MD
Allegany County
Grant County
Hardy County
Mineral County
Hampshire County
1
2
3
4
5
6
7
8
9
SHEET LAYOUT INDEX

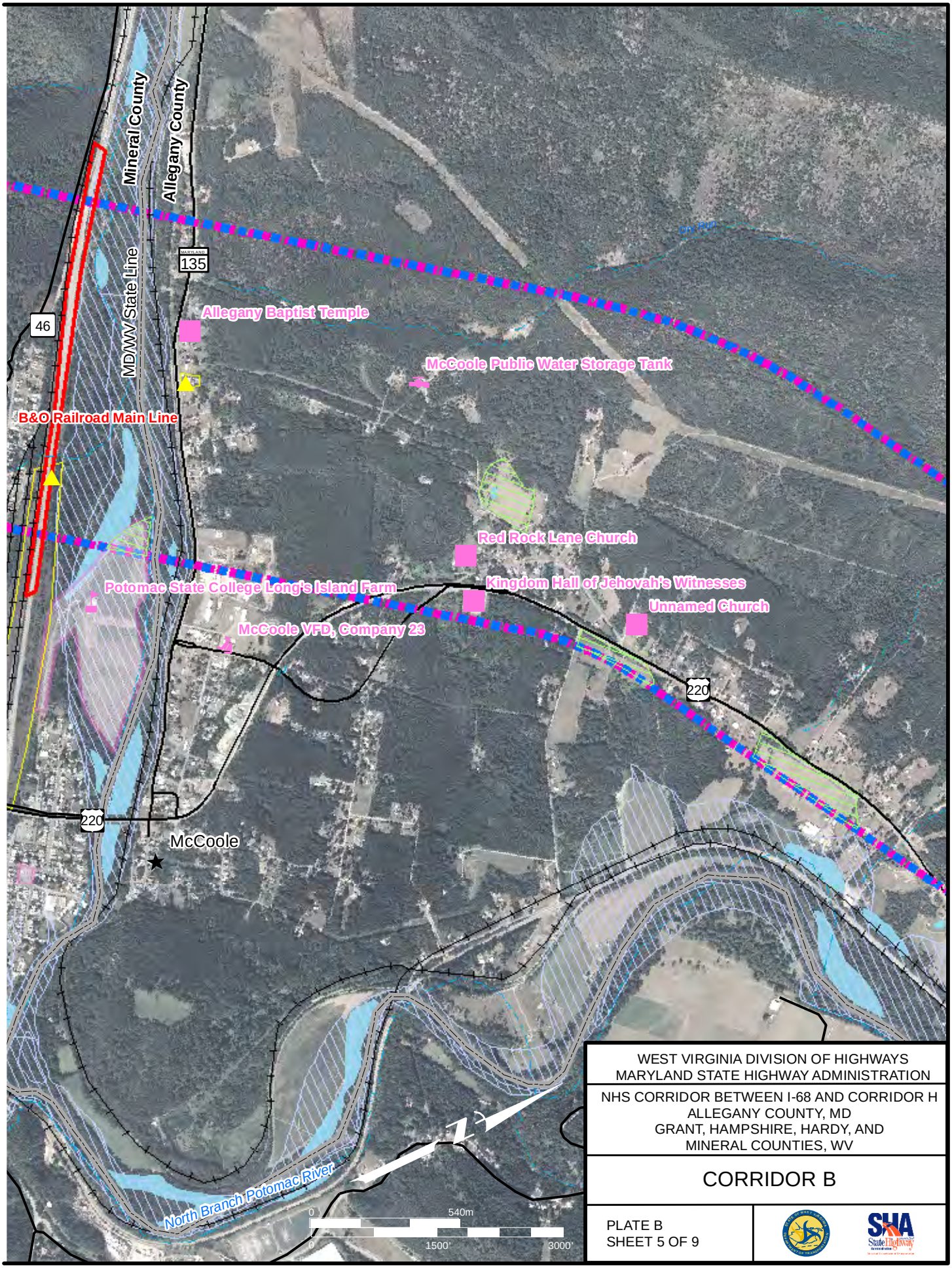

WEST VIRGINIA DIVISION OF HIGHWAYS
MARYLAND STATE HIGHWAY ADMINISTRATION

NHS CORRIDOR BETWEEN I-68 AND CORRIDOR H
ALLEGANY COUNTY, MD
GRANT, HAMPSHIRE, HARDY, AND
MINERAL COUNTIES, WV

CORRIDOR B

PLATE B
SHEET 5 OF 9

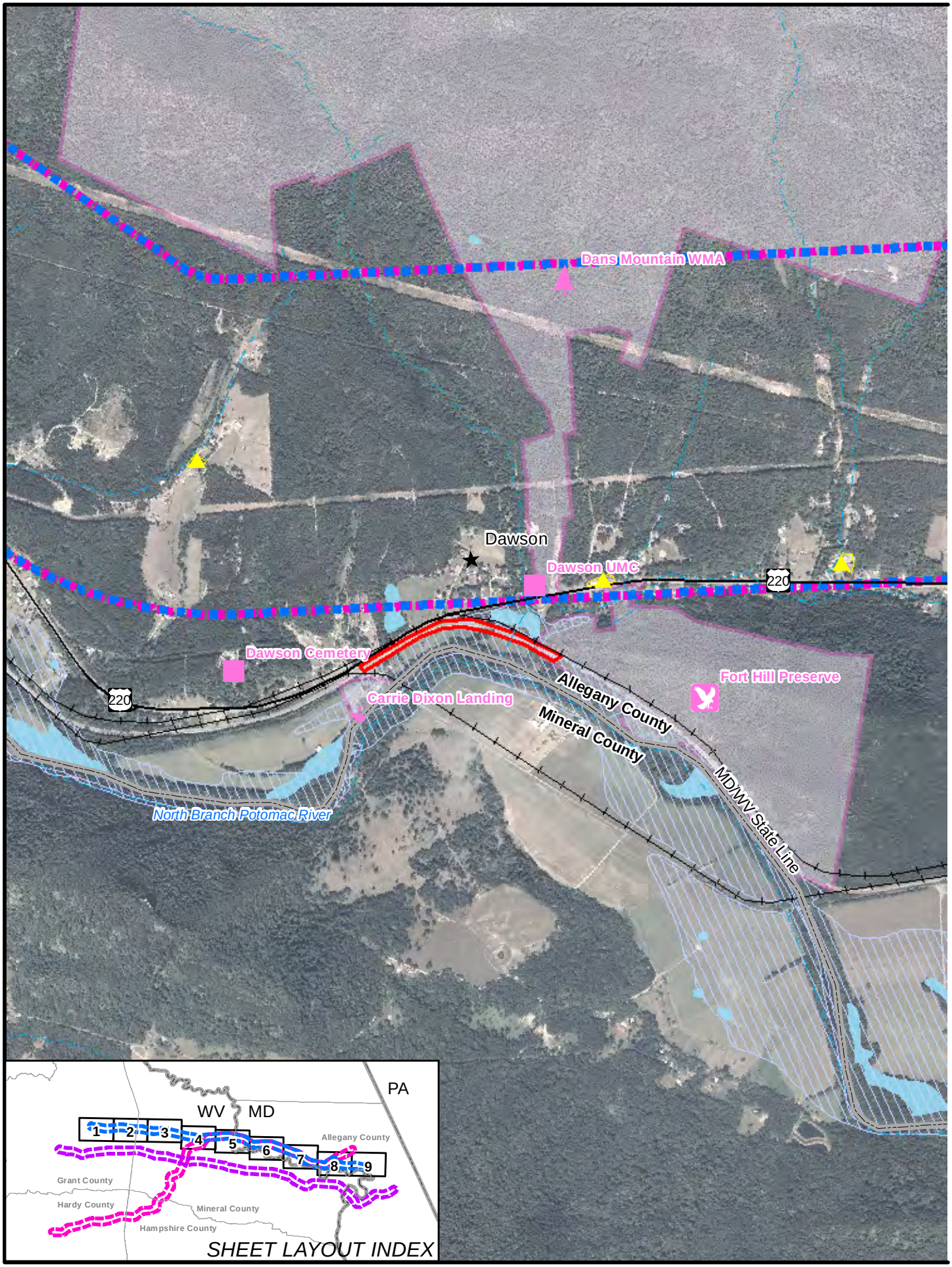
Dans Mountain WMA
Dawson
Dawson UMC
220
Dawson Cemetery
Carrie Dixon Landing
Fort Hill Preserve
Allegany County
Mineral County
MD/WV State Line
North Branch Potomac River
PA
WV
MD
1
2
3
4
5
6
7
8
9
Allegany County
Grant County
Hardy County
Mineral County
Hampshire County
SHEET LAYOUT INDEX

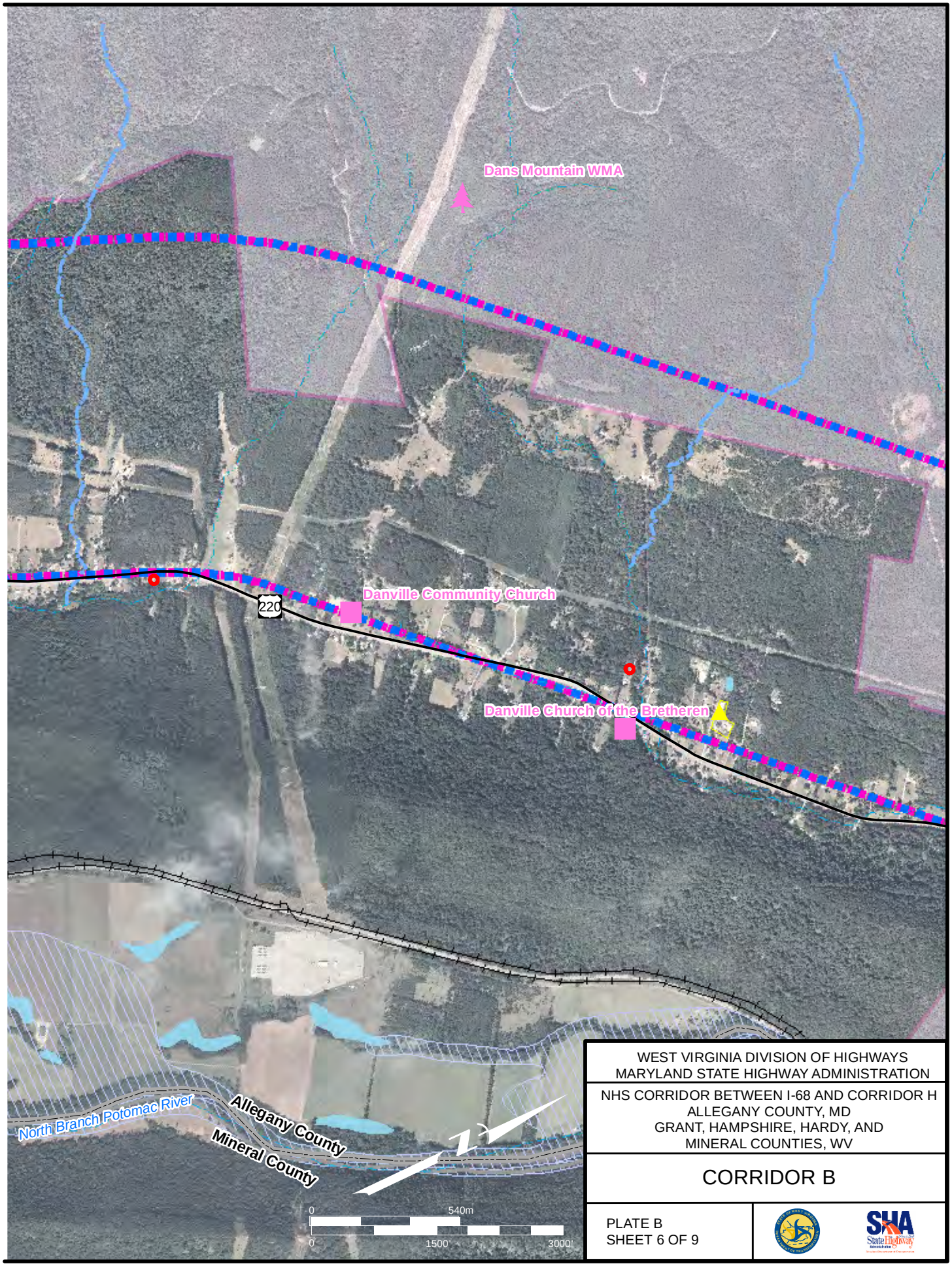

WEST VIRGINIA DIVISION OF HIGHWAYS
MARYLAND STATE HIGHWAY ADMINISTRATION

NHS CORRIDOR BETWEEN I-68 AND CORRIDOR H
ALLEGANY COUNTY, MD
GRANT, HAMPSHIRE, HARDY, AND
MINERAL COUNTIES, WV

CORRIDOR B

PLATE B
SHEET 6 OF 9

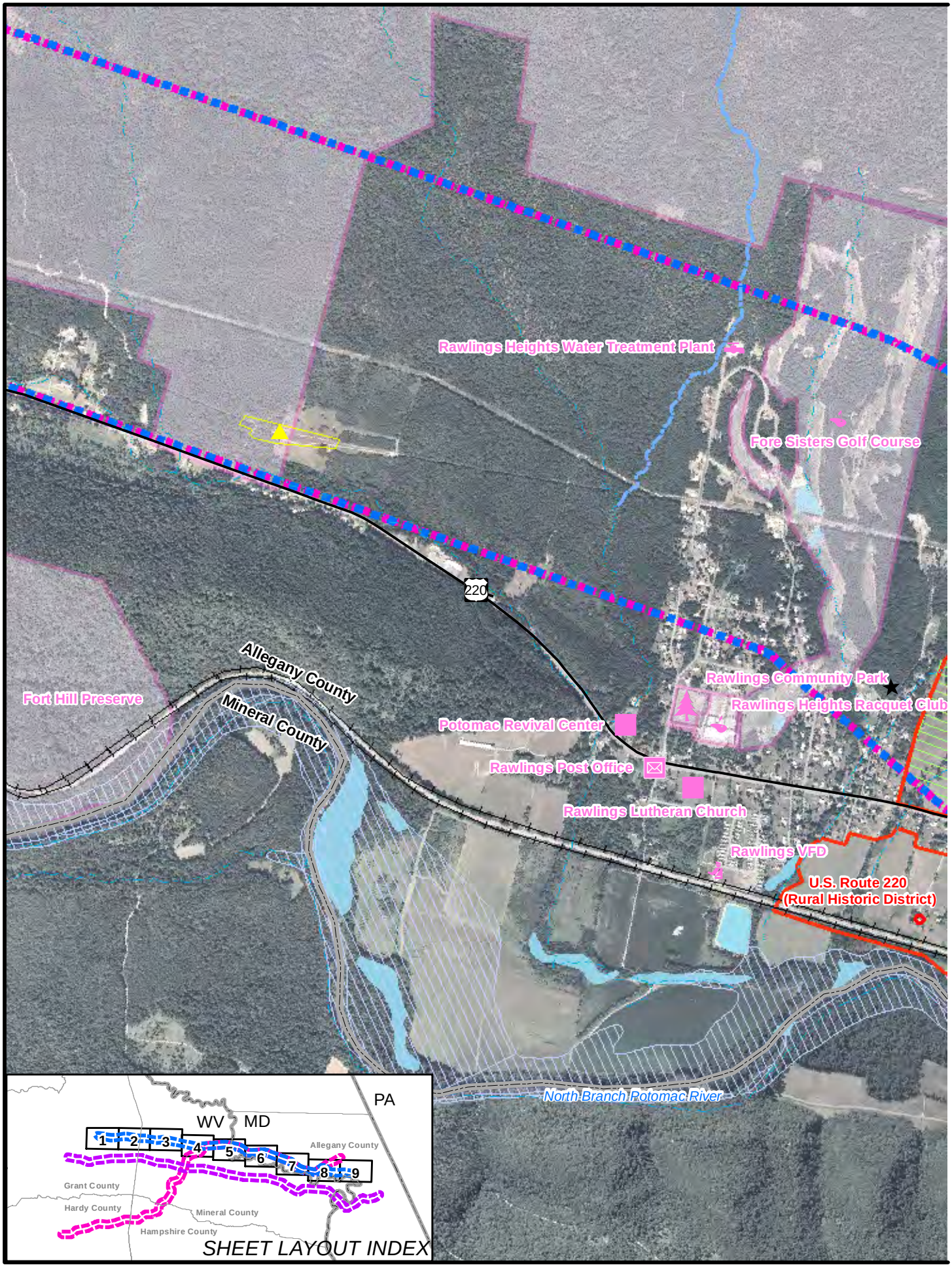
Rawlings Heights Water Treatment Plant
Fore Sisters Golf Course
220
Allegany County
Mineral County
Fort Hill Preserve
Rawlings Community Park
Rawlings Heights Racquet Club
Potomac Revival Center
Rawlings Post Office
Rawlings Lutheran Church
Rawlings VFD
U.S. Route 220
(Rural Historic District)
North Branch Potomac River
PA
WV
MD
1
2
3
4
5
6
7
8
9
Allegany County
Grant County
Hardy County
Mineral County
Hampshire County
SHEET LAYOUT INDEX

WEST VIRGINIA DIVISION OF HIGHWAYS
MARYLAND STATE HIGHWAY ADMINISTRATION

NHS CORRIDOR BETWEEN I-68 AND CORRIDOR H
ALLEGANY COUNTY, MD
GRANT, HAMPSHIRE, HARDY, AND
MINERAL COUNTIES, WV

CORRIDOR B

PLATE B
SHEET 7 OF 9

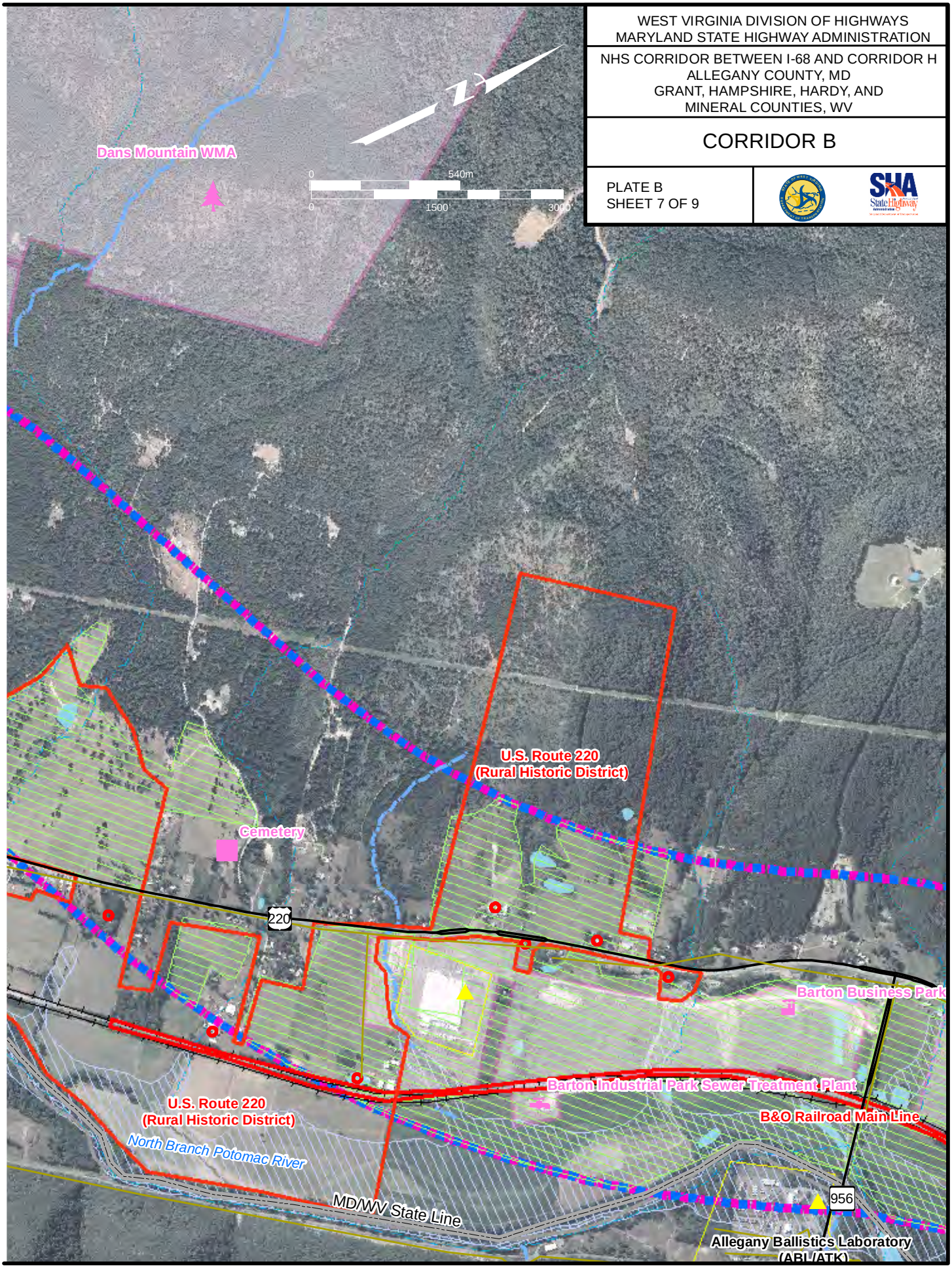

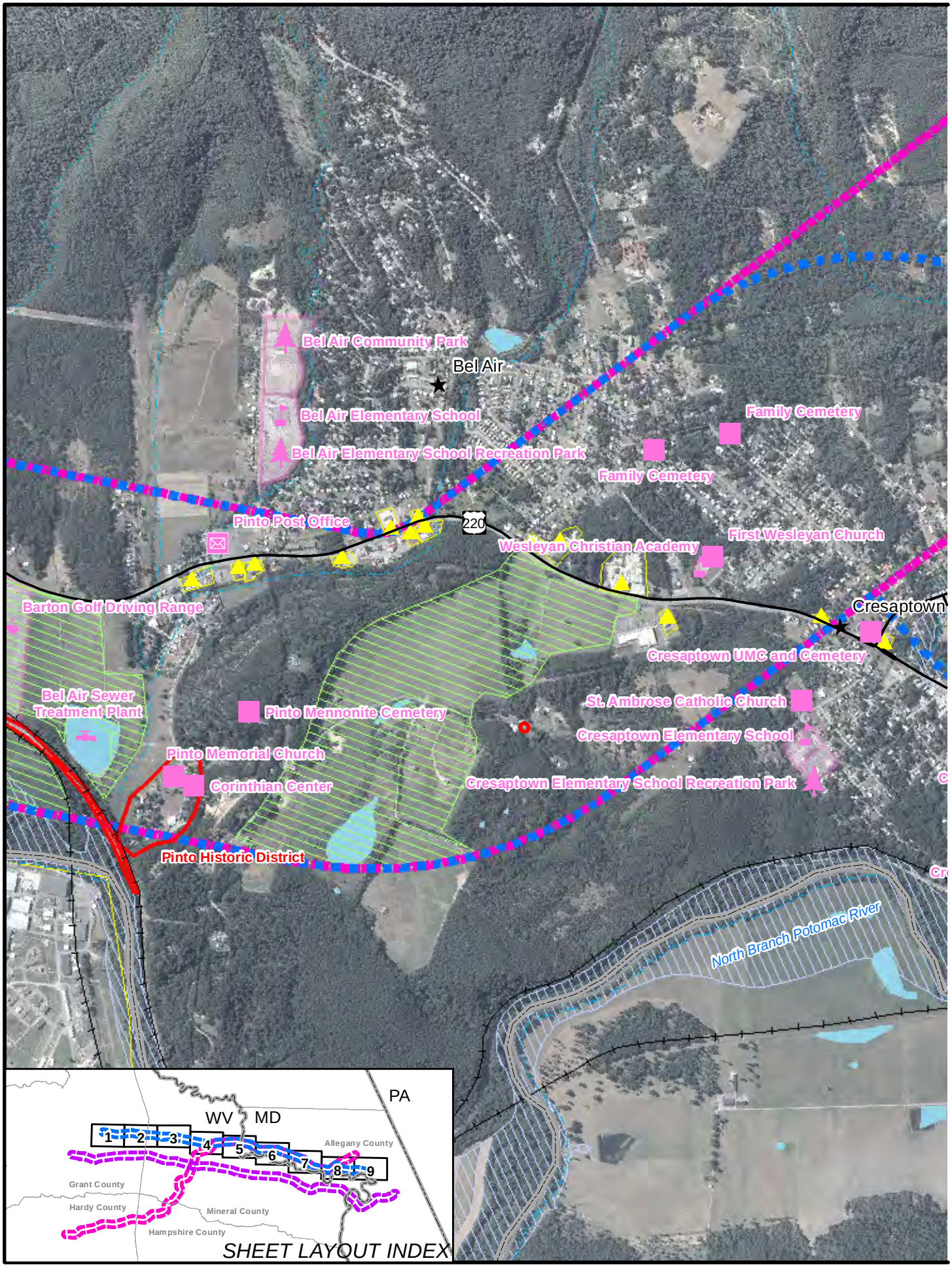
Bel Air Community Park
Bel Air
Bel Air Elementary School
Bel Air Elementary School Recreation Park
Family Cemetery
Family Cemetery
Pinto Post Office
220
Wesleyan Christian Academy
First Wesleyan Church
Barton Golf Driving Range
Cresaptown
Cresaptown UMC and Cemetery
Bel Air Sewer Treatment Plant
Pinto Mennonite Cemetery
St. Ambrose Catholic Church
Cresaptown Elementary School
Pinto Memorial Church
Corinthian Center
Cresaptown Elementary School Recreation Park
Pinto Historic District
North Branch Potomac River
PA
WV
MD
1
2
3
4
5
6
7
8
9
Allegany County
Grant County
Hardy County
Mineral County
Hampshire County
SHEET LAYOUT INDEX

WEST VIRGINIA DIVISION OF HIGHWAYS
MARYLAND STATE HIGHWAY ADMINISTRATION

NHS CORRIDOR BETWEEN I-68 AND CORRIDOR H
ALLEGANY COUNTY, MD
GRANT, HAMPSHIRE, HARDY, AND
MINERAL COUNTIES, WV

CORRIDOR B

PLATE B
SHEET 8 OF 9

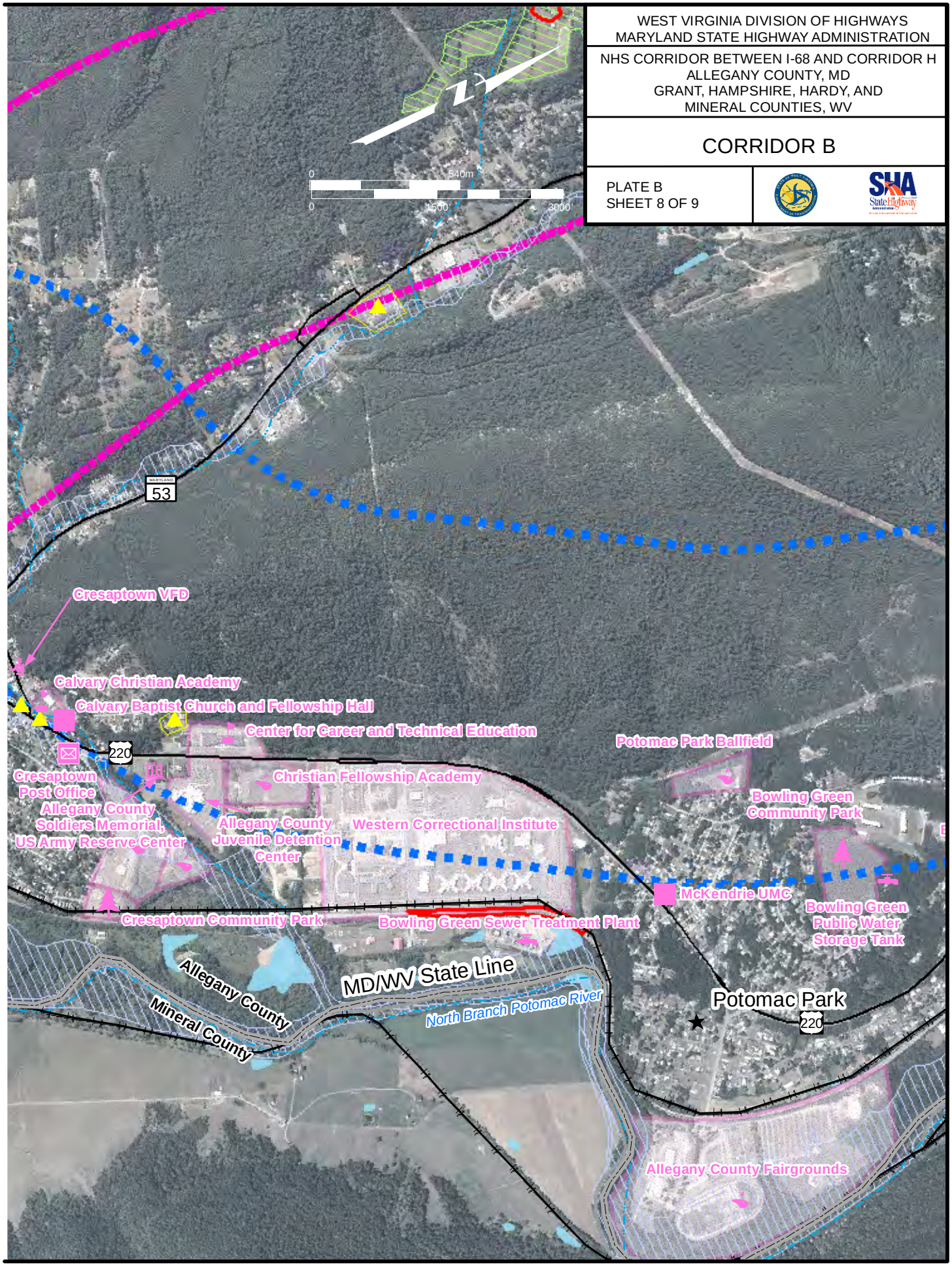

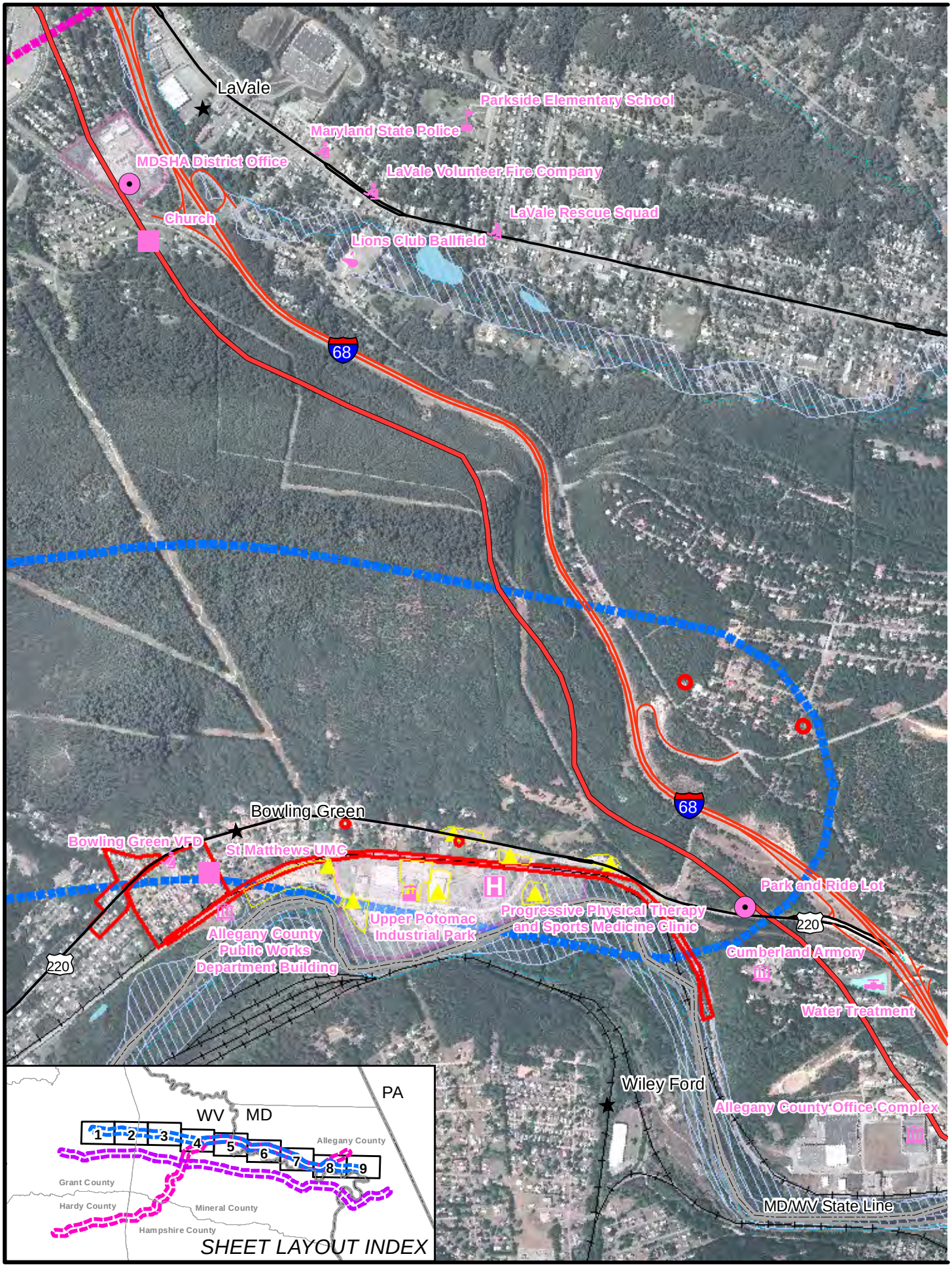
LaVale
Parkside Elementary School
Maryland State Police
MDSHA District Office
LaVale Volunteer Fire Company
Church
LaVale Rescue Squad
Lions Club Ballfield
68
68
Bowling Green
Bowling Green VFD
St Matthews UMC
Park and Ride Lot
Progressive Physical Therapy
and Sports Medicine Clinic
Upper Potomac
Industrial Park
Allegany County
Public Works
Department Building
220
220
Cumberland Armory
Water Treatment
Wiley Ford
Allegany County Office Complex
MD/WV State Line
PA
WV
MD
1
2
3
4
5
6
7
8
9
Allegany County
Grant County
Hardy County
Mineral County
Hampshire County
SHEET LAYOUT INDEX

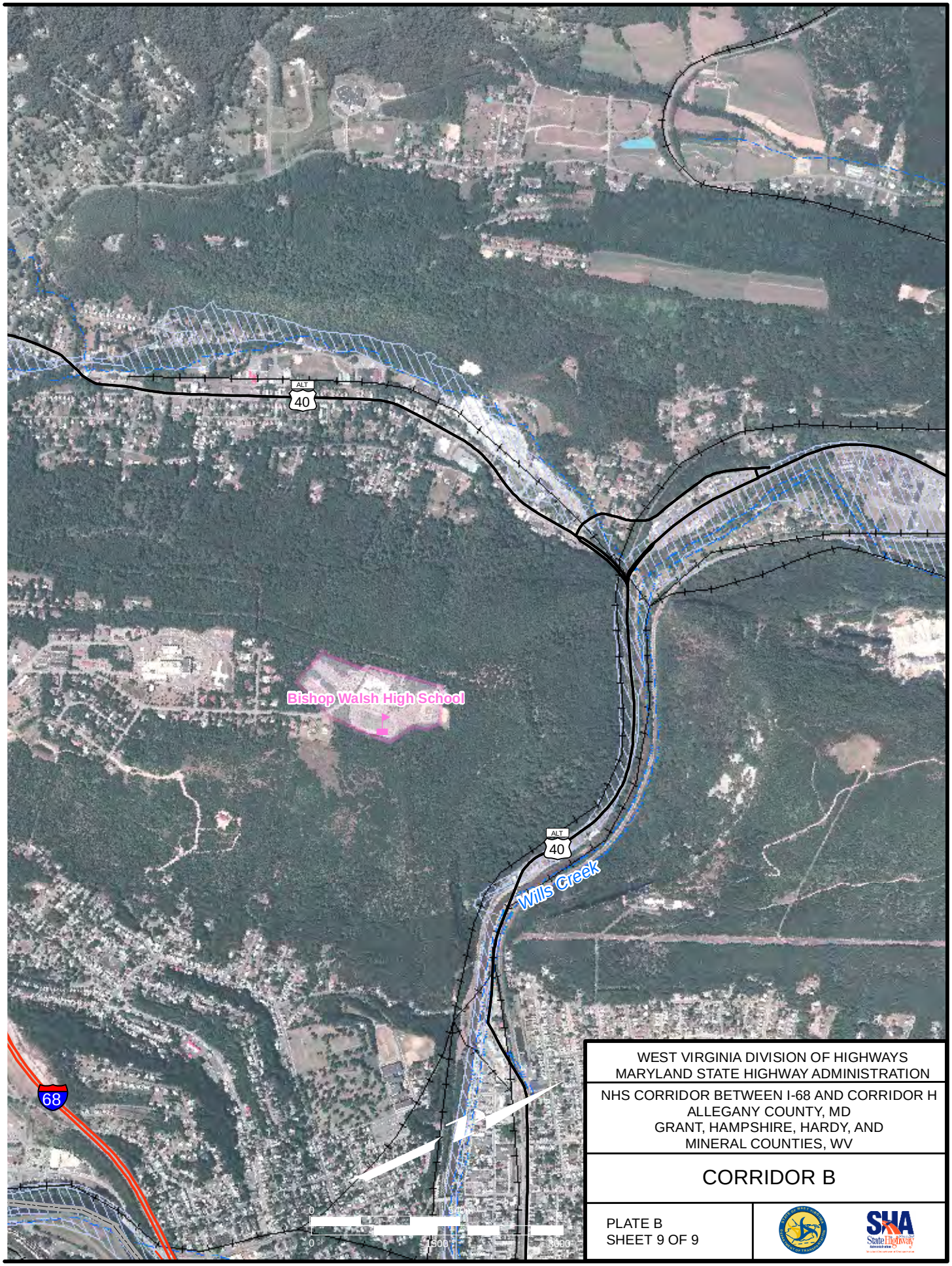

WEST VIRGINIA DIVISION OF HIGHWAYS
MARYLAND STATE HIGHWAY ADMINISTRATION

NHS CORRIDOR BETWEEN I-68 AND CORRIDOR H
ALLEGANY COUNTY, MD
GRANT, HAMPSHIRE, HARDY, AND
MINERAL COUNTIES, WV

CORRIDOR B

PLATE B
SHEET 9 OF 9

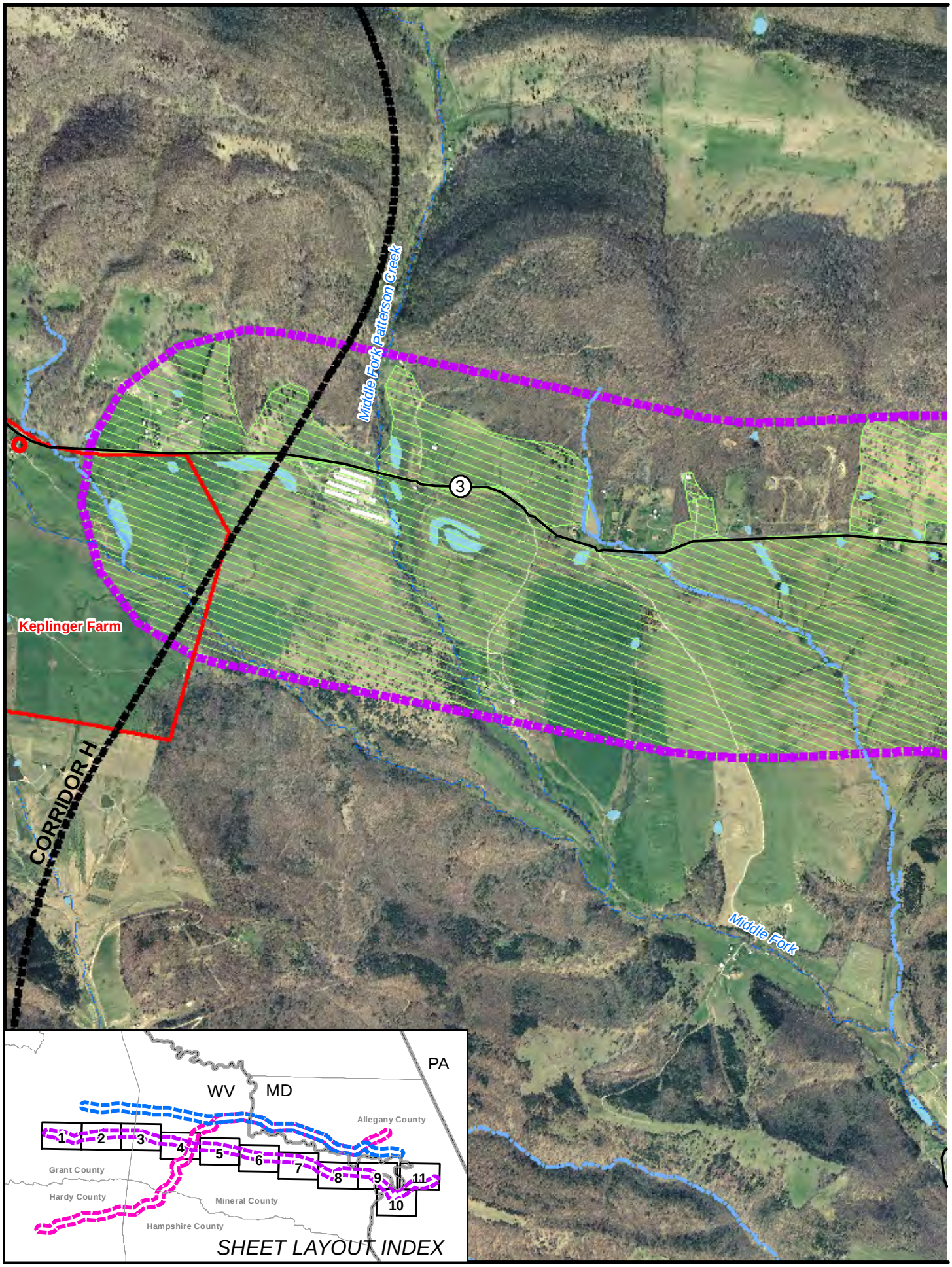
Middle Fork Patterson Creek
3
Keplinger Farm
CORRIDOR H
Middle Fork
PA
WV
MD
Allegany County
1
2
3
4
5
6
7
8
9
10
11
Grant County
Hardy County
Mineral County
Hampshire County
SHEET LAYOUT INDEX

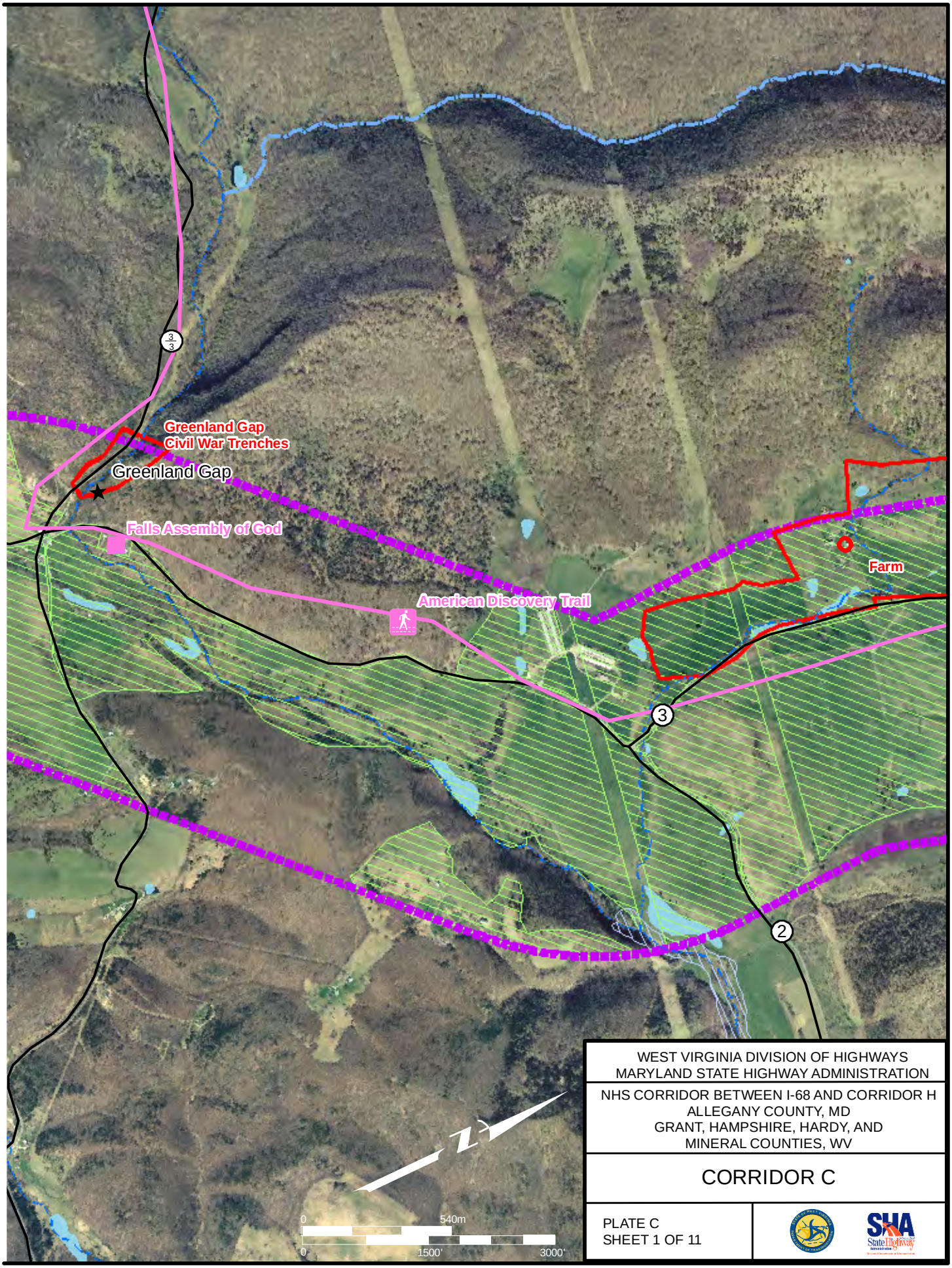

WEST VIRGINIA DIVISION OF HIGHWAYS
MARYLAND STATE HIGHWAY ADMINISTRATION

NHS CORRIDOR BETWEEN I-68 AND CORRIDOR H
ALLEGANY COUNTY, MD
GRANT, HAMPSHIRE, HARDY, AND
MINERAL COUNTIES, WV

CORRIDOR C

PLATE C
SHEET 1 OF 11

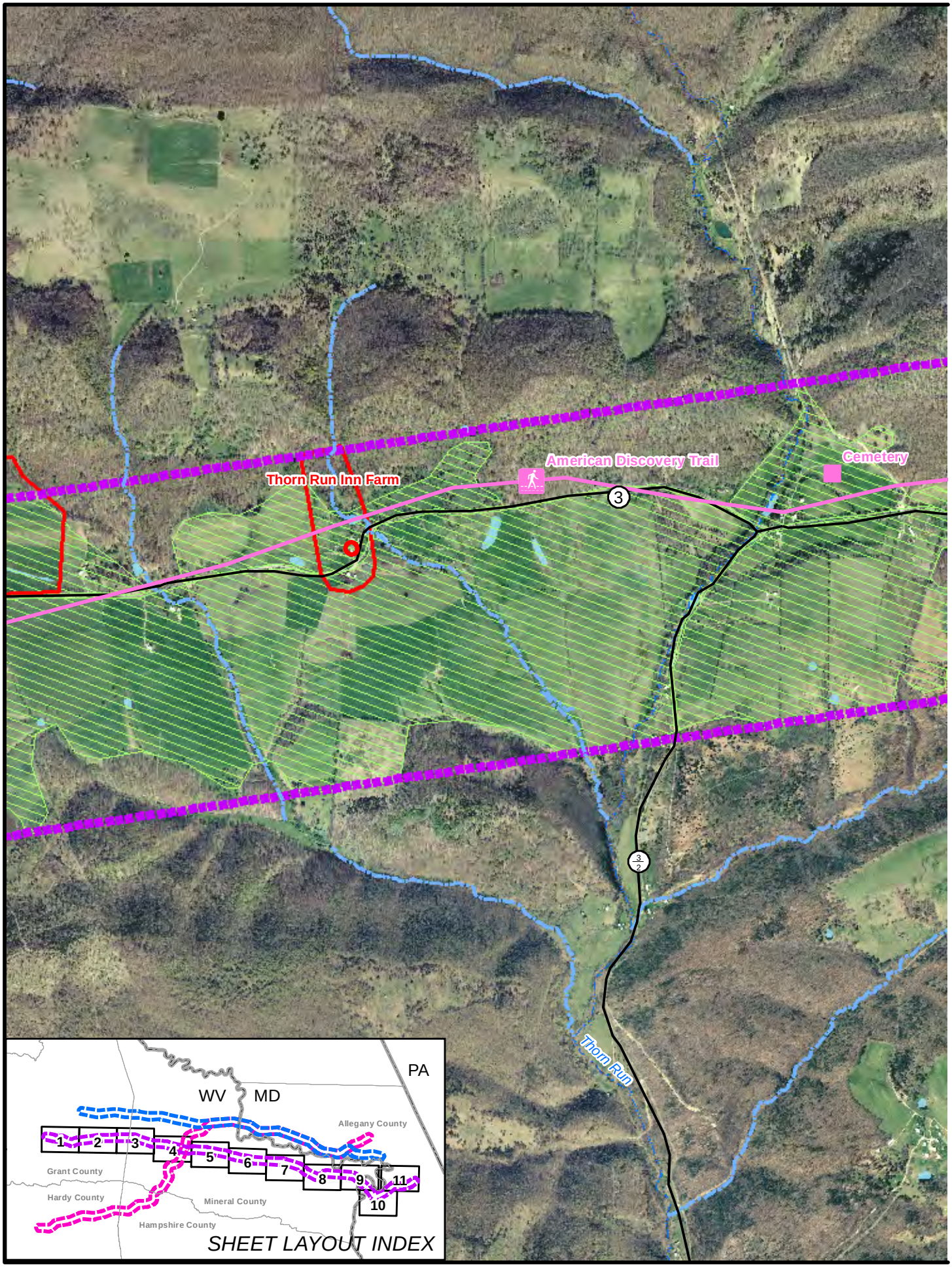
American Discovery Trail
Cemetery
Thorn Run Inn Farm
3
3/2
Thorn Run
PA
WV
MD
Allegany County
Grant County
Hardy County
Mineral County
Hampshire County
1
2
3
4
5
6
7
8
9
10
11
SHEET LAYOUT INDEX

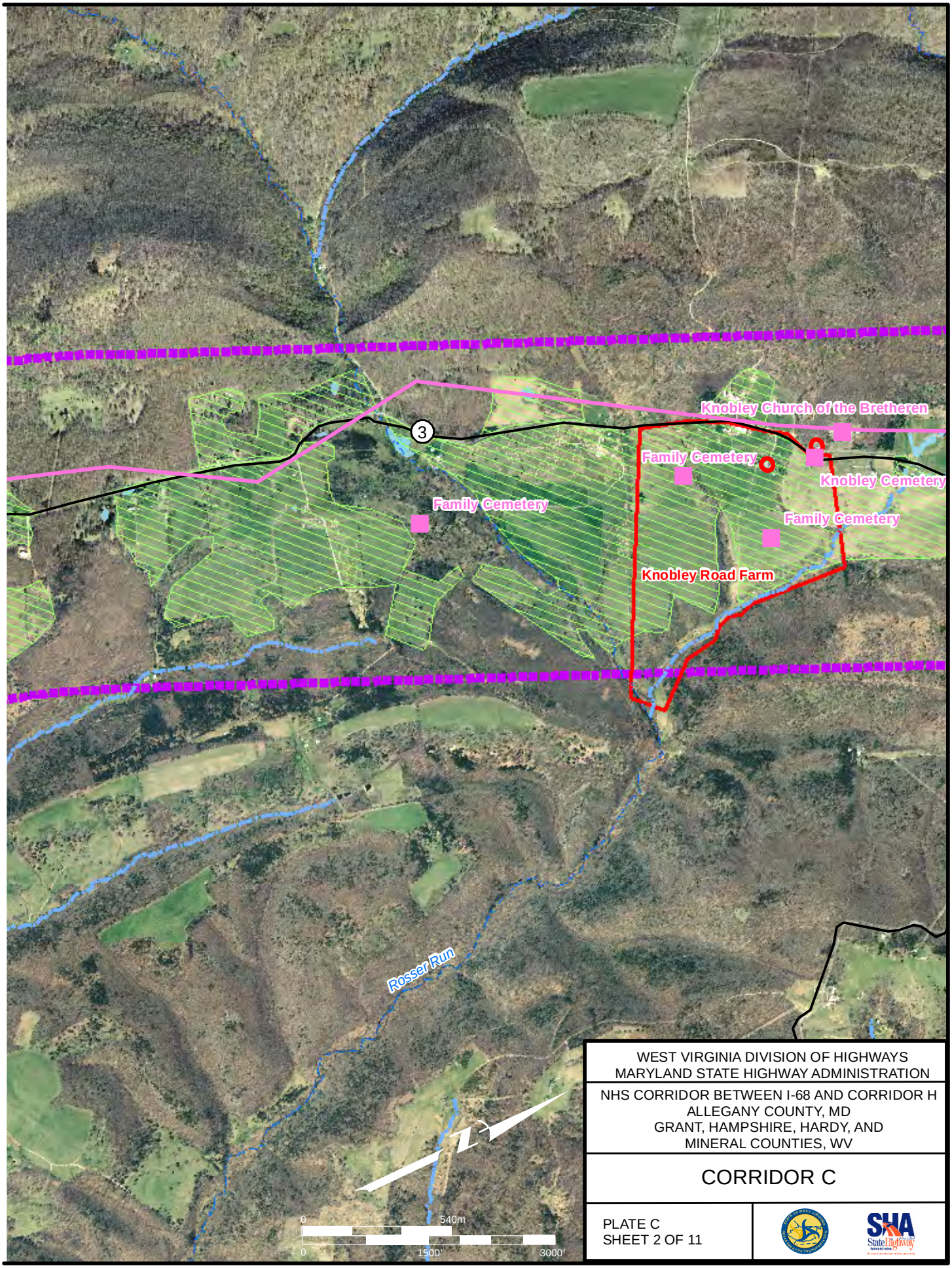

WEST VIRGINIA DIVISION OF HIGHWAYS
MARYLAND STATE HIGHWAY ADMINISTRATION

NHS CORRIDOR BETWEEN I-68 AND CORRIDOR H
ALLEGANY COUNTY, MD
GRANT, HAMPSHIRE, HARDY, AND
MINERAL COUNTIES, WV

CORRIDOR C

PLATE C
SHEET 2 OF 11

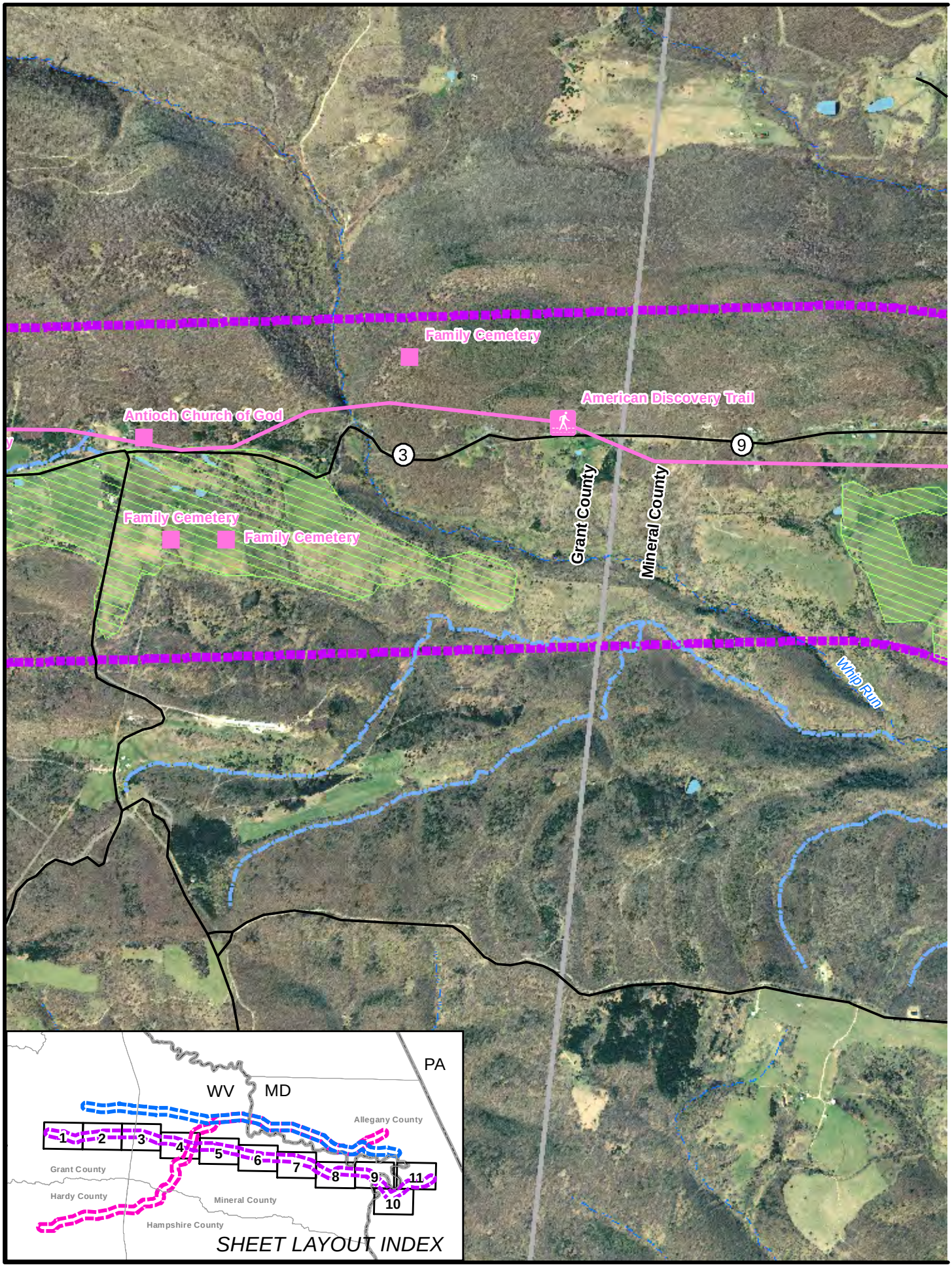
Family Cemetery
American Discovery Trail
Antioch Church of God
3
9
Grant County
Mineral County
Family Cemetery
Family Cemetery
Whip Run
PA
WV
MD
Allegany County
1
2
3
4
5
6
7
8
9
10
11
Grant County
Hardy County
Mineral County
Hampshire County
SHEET LAYOUT INDEX

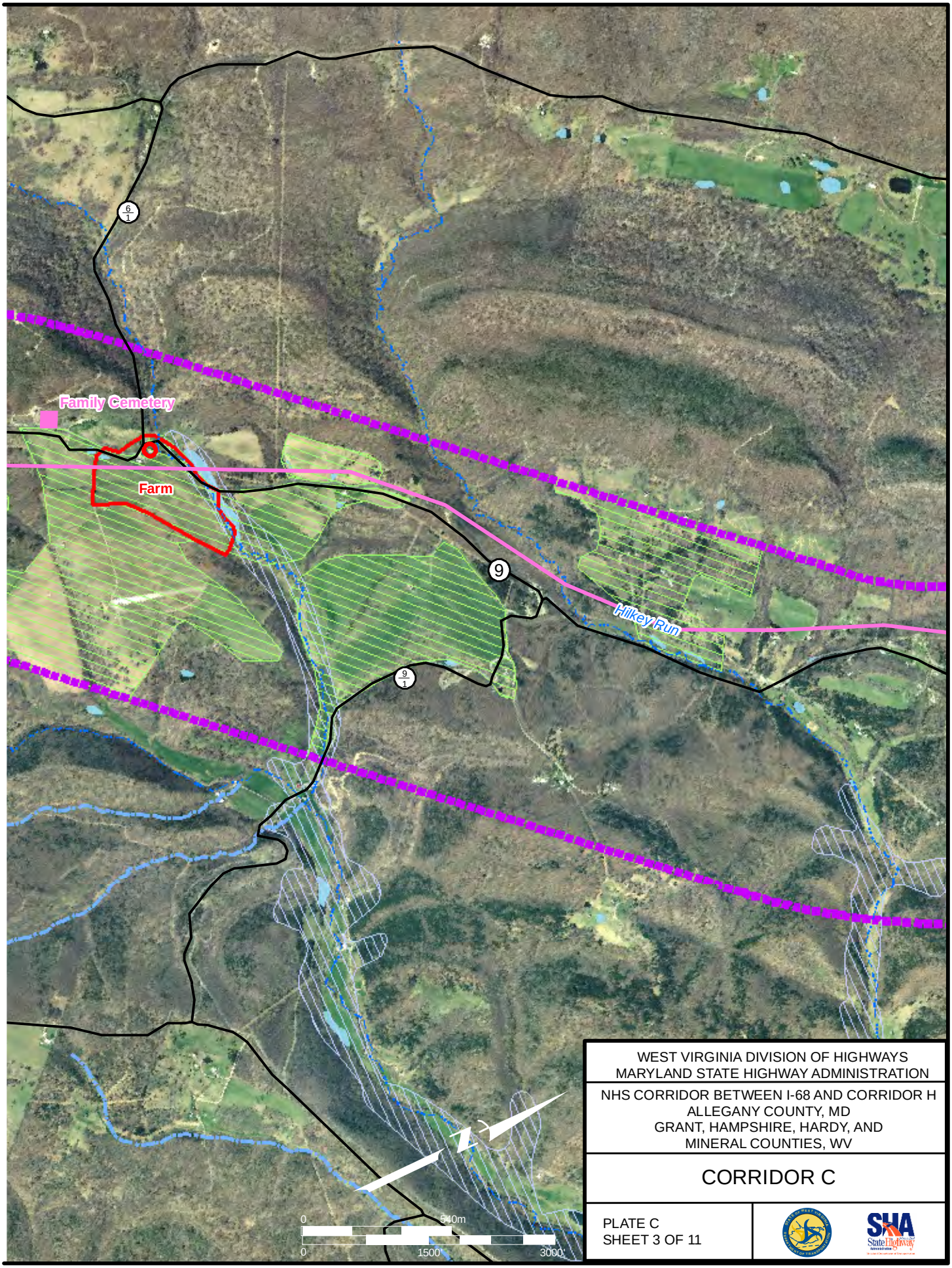

WEST VIRGINIA DIVISION OF HIGHWAYS
MARYLAND STATE HIGHWAY ADMINISTRATION

NHS CORRIDOR BETWEEN I-68 AND CORRIDOR H
ALLEGANY COUNTY, MD
GRANT, HAMPSHIRE, HARDY, AND
MINERAL COUNTIES, WV

CORRIDOR C

PLATE C
SHEET 3 OF 11

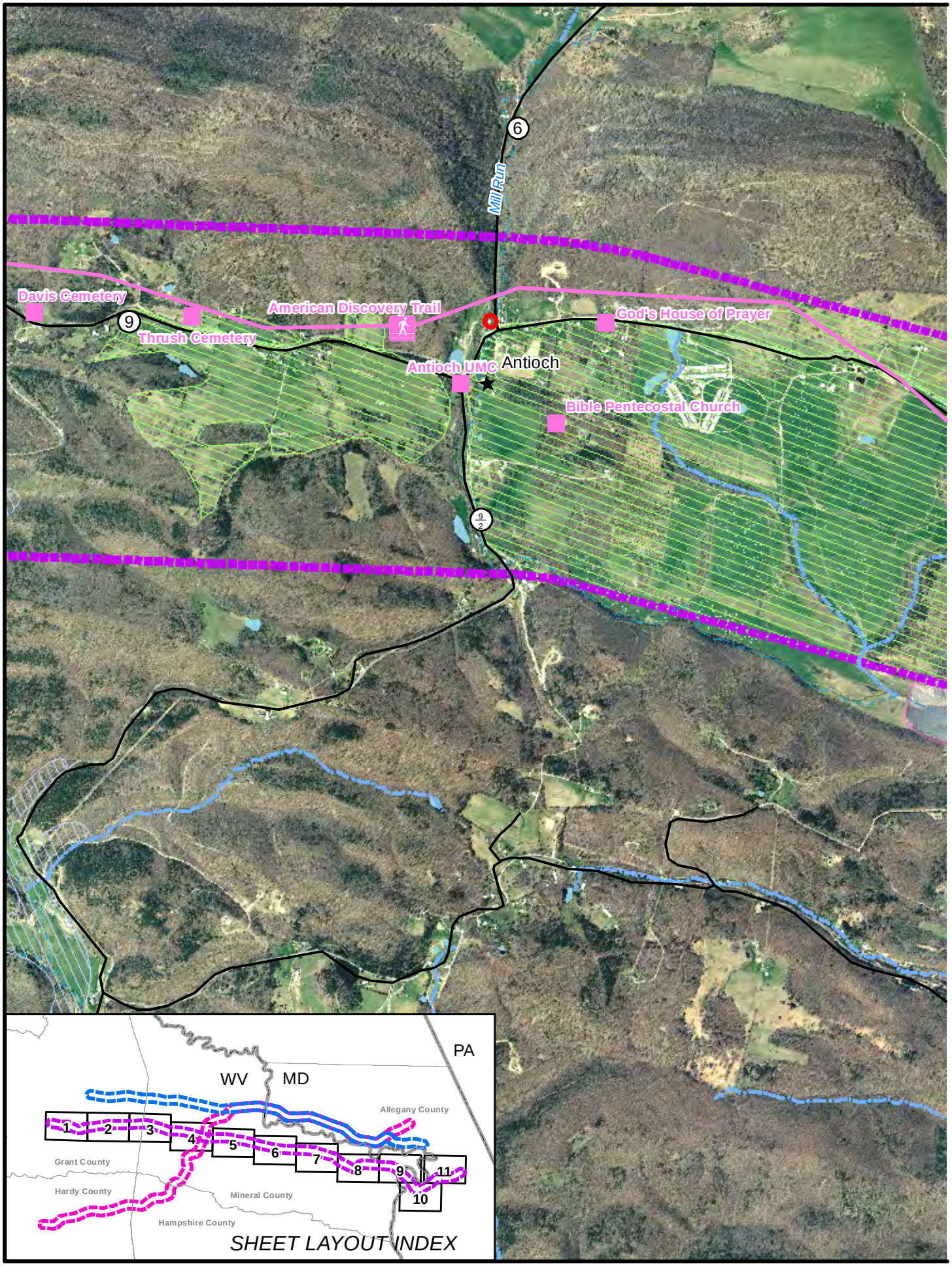
6
Mill Run
Davis Cemetery
9
Thrush Cemetery
American Discovery Trail
God's House of Prayer
Antioch UMC
Antioch
Bible Pentecostal Church
9/2
PA
WV
MD
Allegany County
1
2
3
4
5
6
7
8
9
10
11
Grant County
Hardy County
Mineral County
Hampshire County
SHEET LAYOUT INDEX

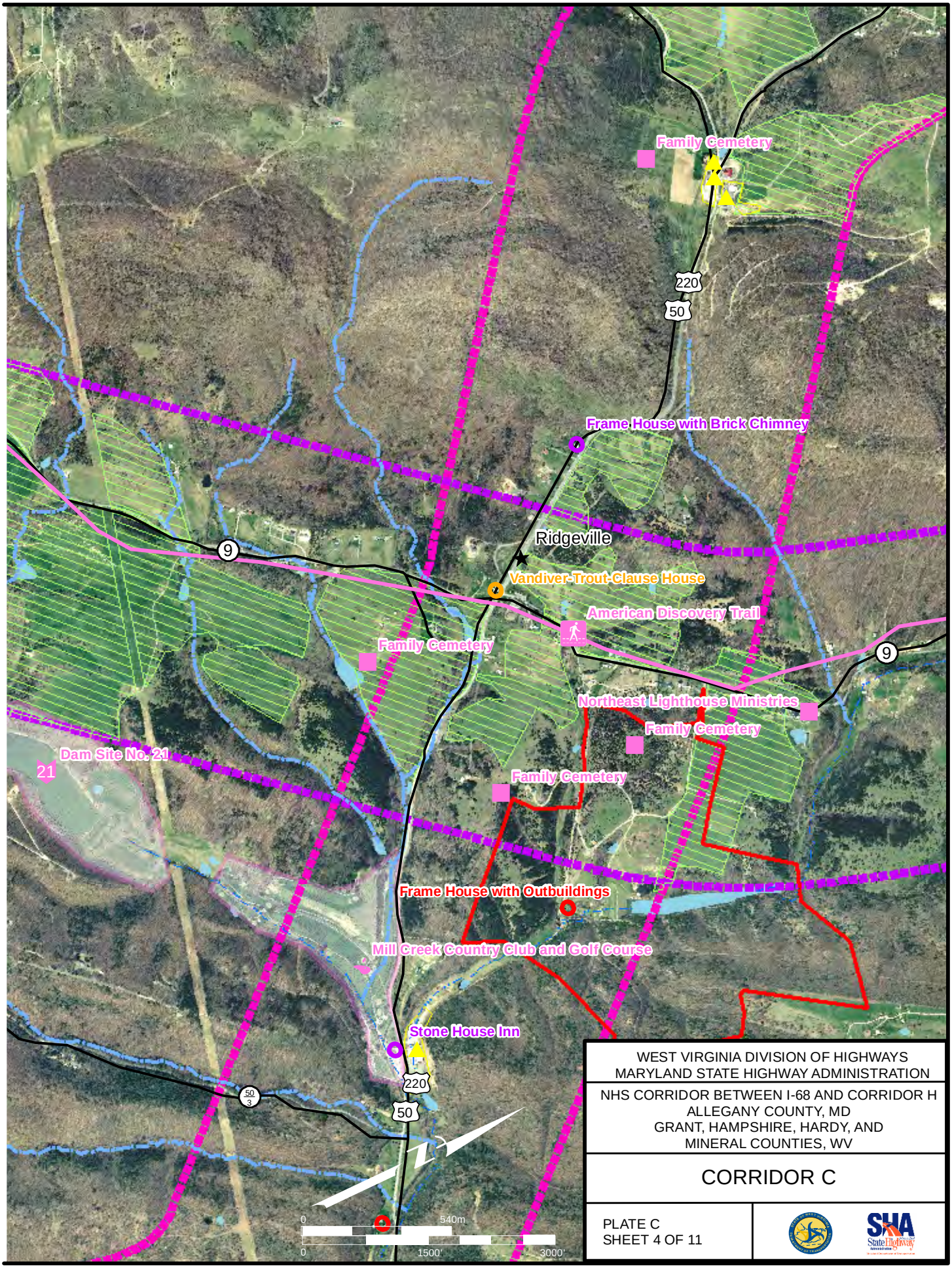

WEST VIRGINIA DIVISION OF HIGHWAYS
MARYLAND STATE HIGHWAY ADMINISTRATION

NHS CORRIDOR BETWEEN I-68 AND CORRIDOR H
ALLEGANY COUNTY, MD
GRANT, HAMPSHIRE, HARDY, AND
MINERAL COUNTIES, WV

CORRIDOR C

PLATE C
SHEET 4 OF 11

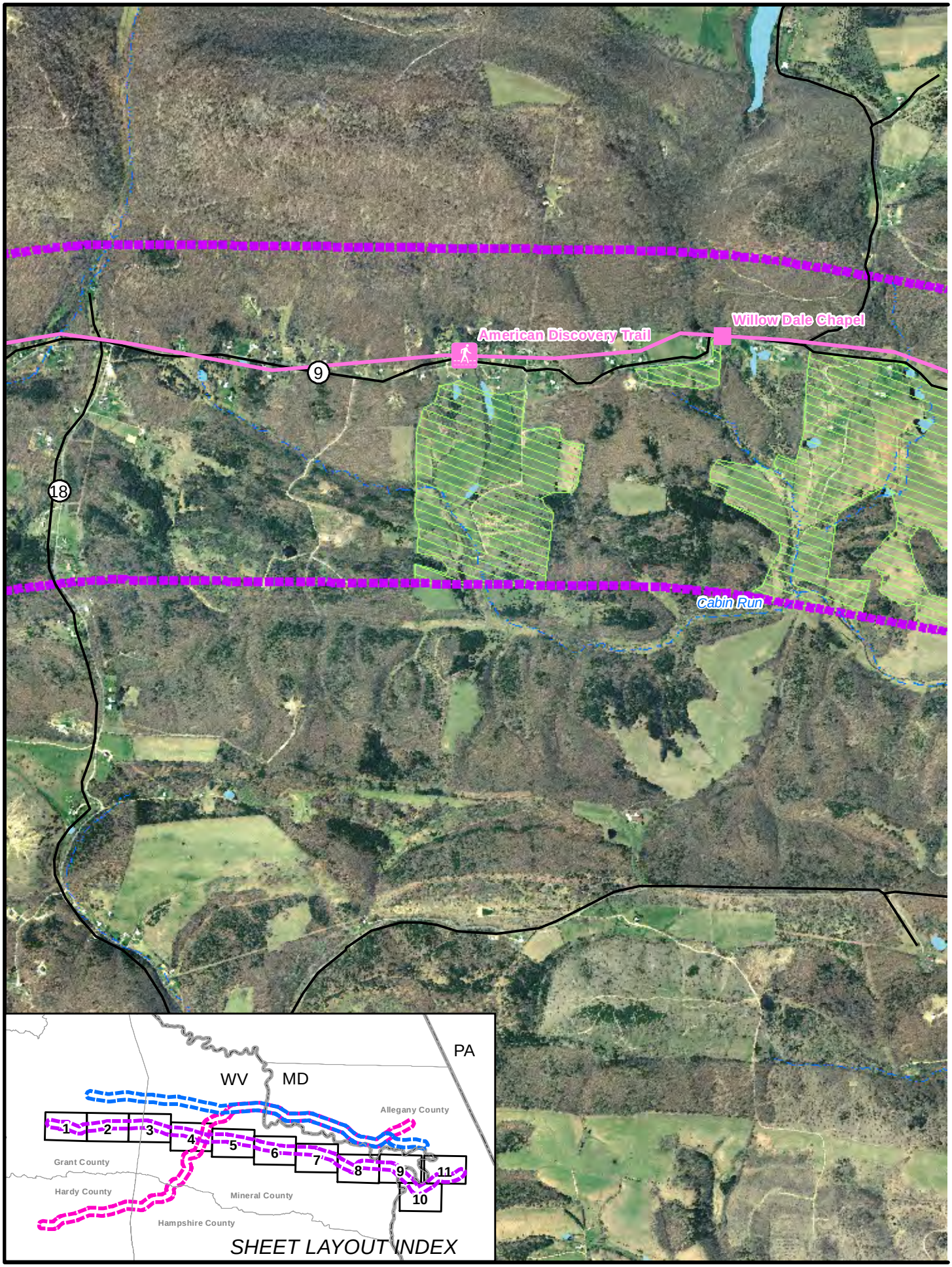
American Discovery Trail
Willow Dale Chapel
9
18
Cabin Run
PA
WV
MD
Allegany County
Grant County
Hardy County
Mineral County
Hampshire County
1
2
3
4
5
6
7
8
9
10
11
SHEET LAYOUT INDEX

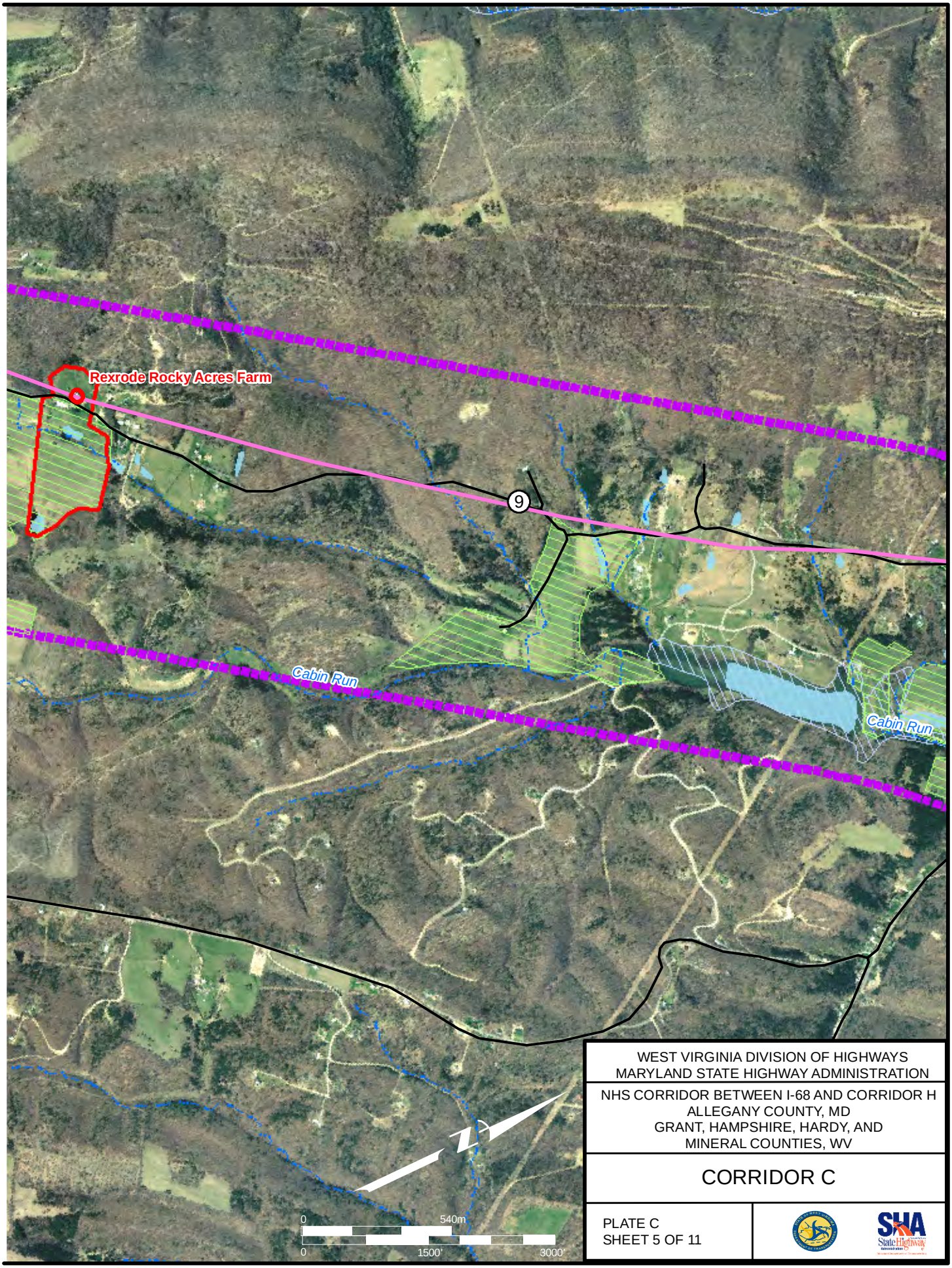

WEST VIRGINIA DIVISION OF HIGHWAYS
MARYLAND STATE HIGHWAY ADMINISTRATION

NHS CORRIDOR BETWEEN I-68 AND CORRIDOR H
ALLEGANY COUNTY, MD
GRANT, HAMPSHIRE, HARDY, AND
MINERAL COUNTIES, WV

CORRIDOR C

PLATE C
SHEET 5 OF 11

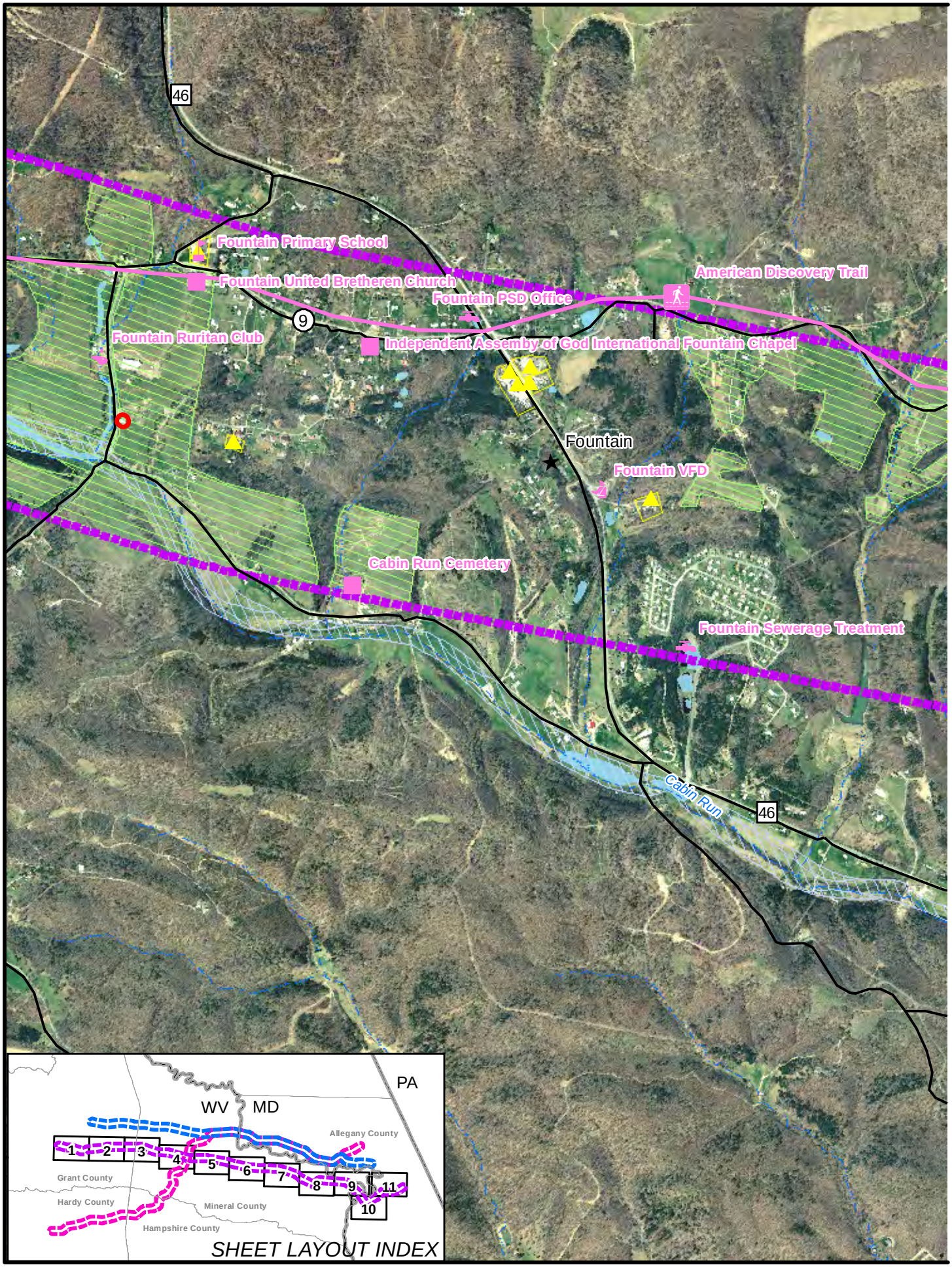
46
Fountain Primary School
Fountain United Bretheren Church
Fountain PSD Office
American Discovery Trail
9
Fountain Ruritan Club
Independent Assemby of God International Fountain Chapel
Fountain
Fountain VFD
Cabin Run Cemetery
Fountain Sewerage Treatment
Cabin Run
46
PA
WV
MD
Allegany County
1
2
3
4
5
6
7
8
9
11
10
Grant County
Hardy County
Mineral County
Hampshire County
SHEET LAYOUT INDEX

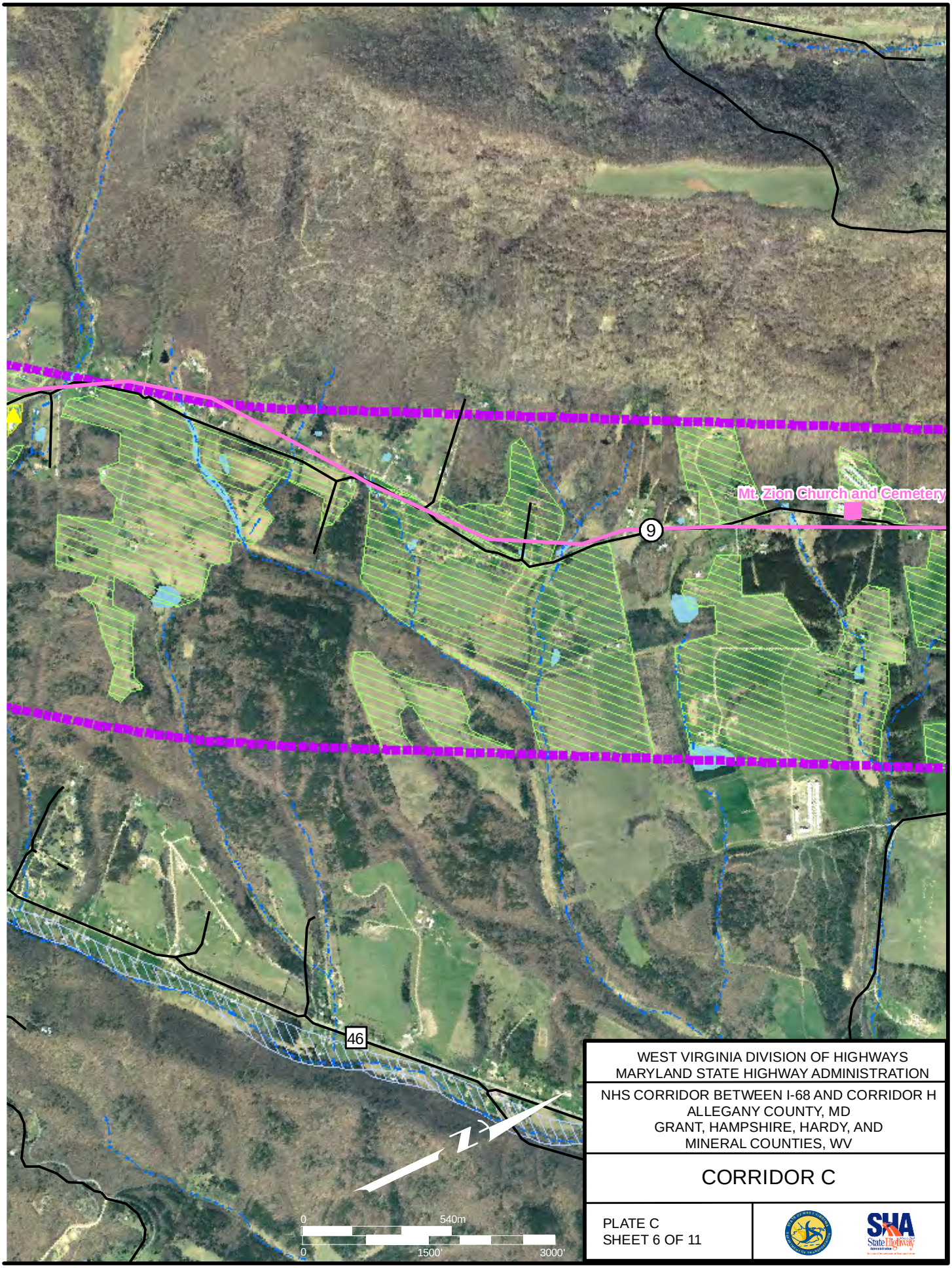

WEST VIRGINIA DIVISION OF HIGHWAYS
MARYLAND STATE HIGHWAY ADMINISTRATION

NHS CORRIDOR BETWEEN I-68 AND CORRIDOR H
ALLEGANY COUNTY, MD
GRANT, HAMPSHIRE, HARDY, AND
MINERAL COUNTIES, WV

CORRIDOR C

PLATE C
SHEET 6 OF 11

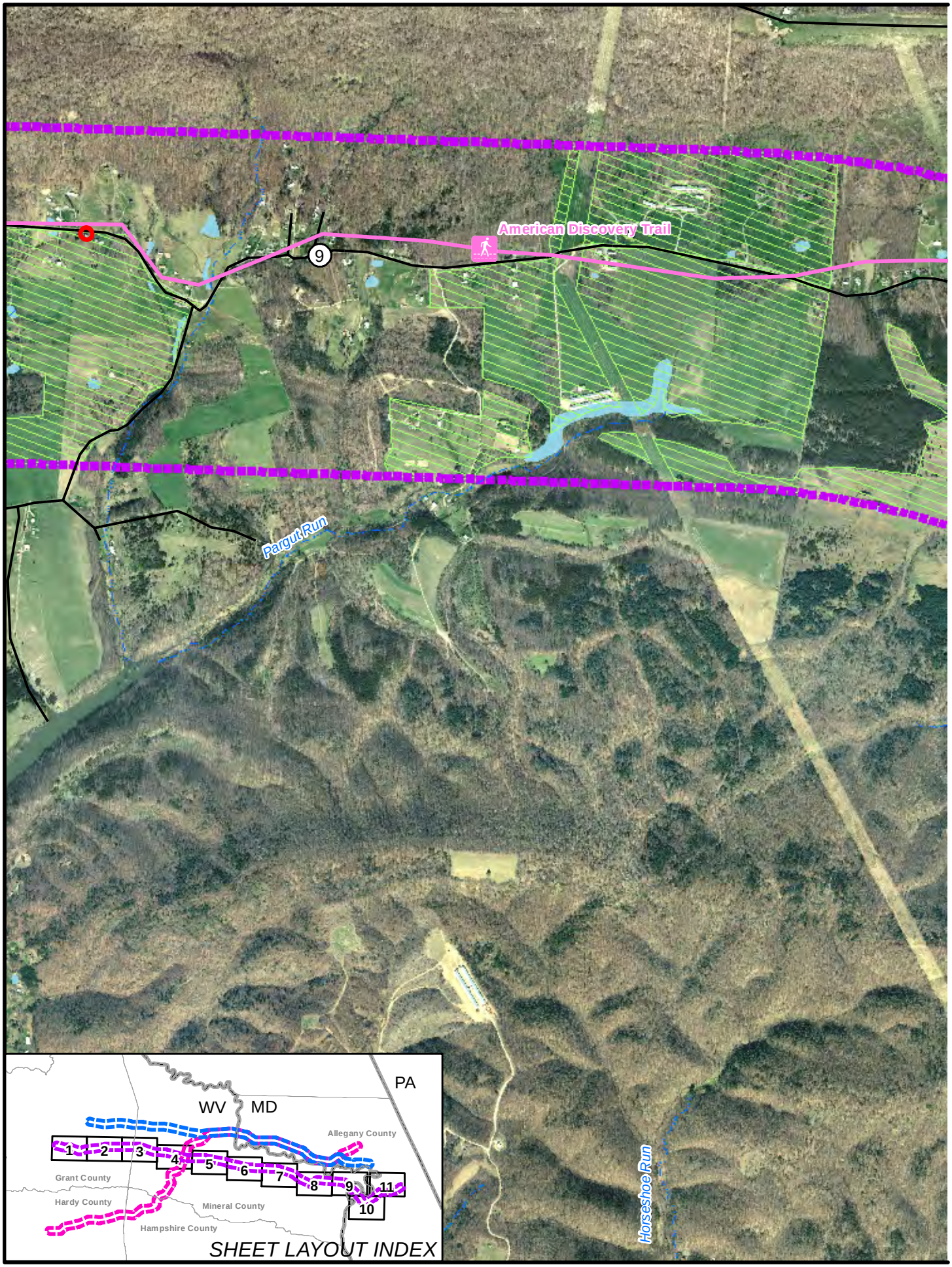
American Discovery Trail
9
Pargut Run
Horseshoe Run
PA
WV
MD
Allegany County
Grant County
Hardy County
Mineral County
Hampshire County
1
2
3
4
5
6
7
8
9
10
11
SHEET LAYOUT INDEX

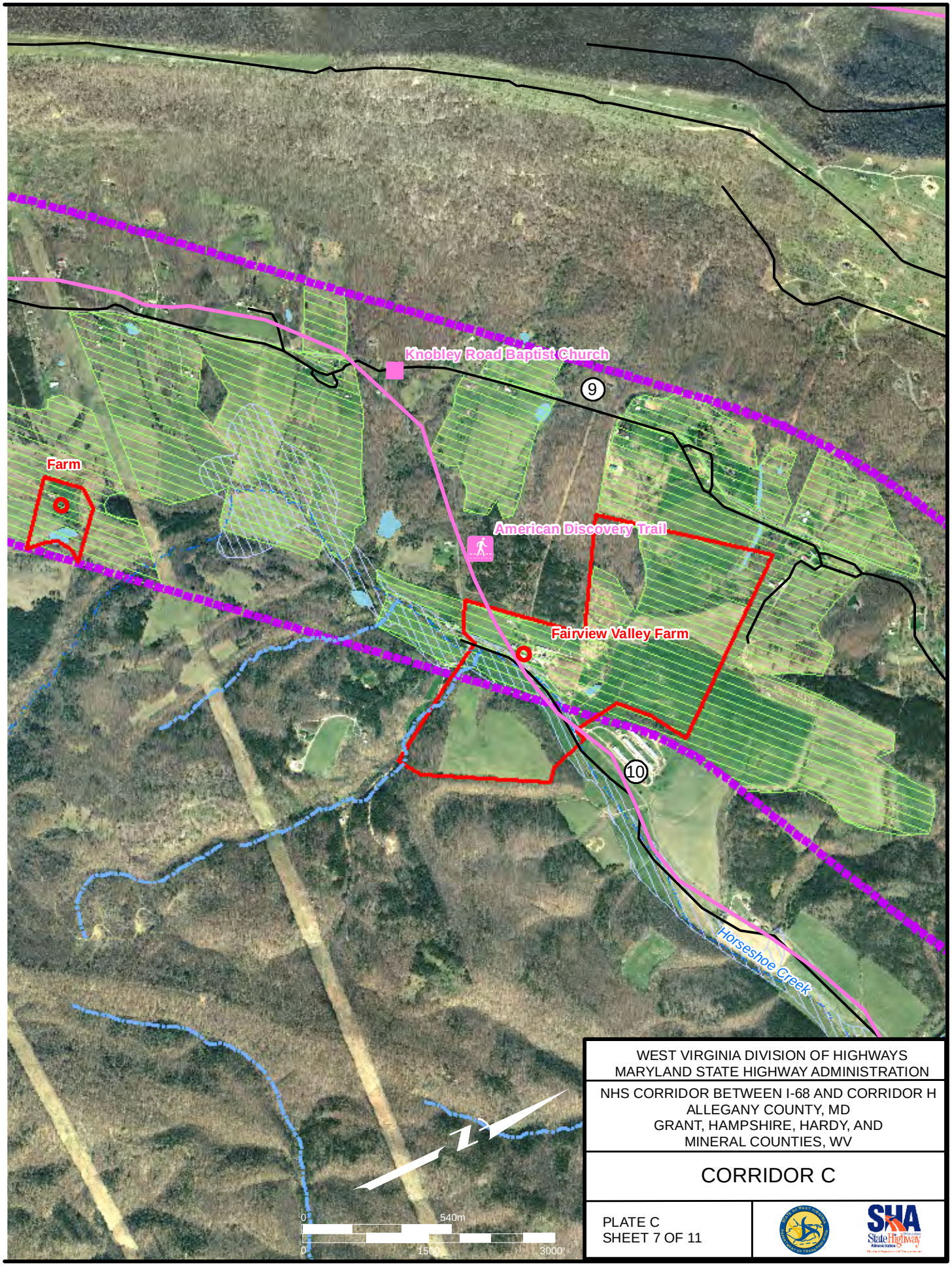

WEST VIRGINIA DIVISION OF HIGHWAYS
MARYLAND STATE HIGHWAY ADMINISTRATION

NHS CORRIDOR BETWEEN I-68 AND CORRIDOR H
ALLEGANY COUNTY, MD
GRANT, HAMPSHIRE, HARDY, AND
MINERAL COUNTIES, WV

CORRIDOR C

PLATE C
SHEET 7 OF 11

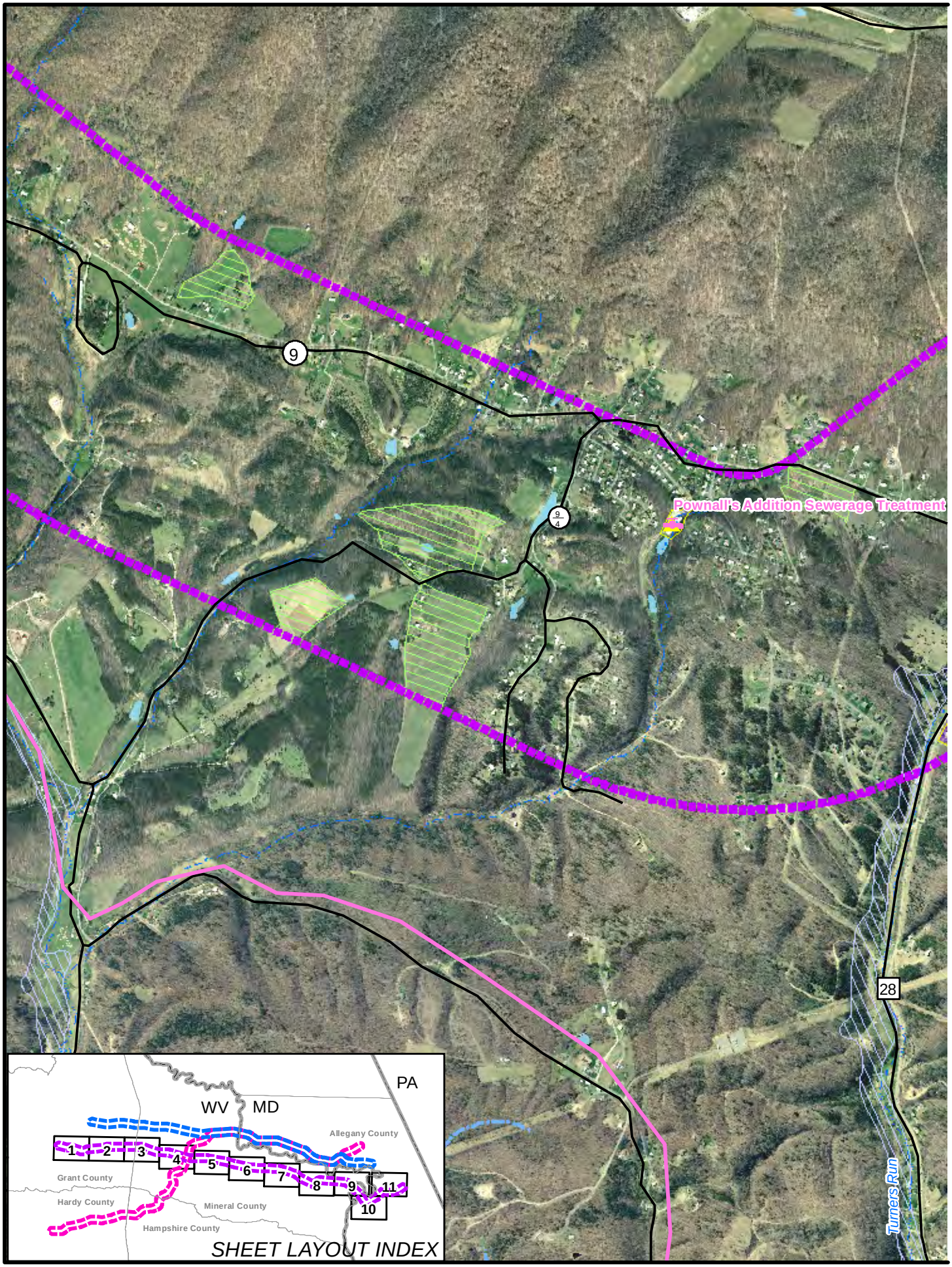
9
9/4
Pownall's Addition Sewerage Treatment
28
Turners Run
PA
WV
MD
Allegany County
Grant County
Hardy County
Mineral County
Hampshire County
1
2
3
4
5
6
7
8
9
10
11
SHEET LAYOUT INDEX

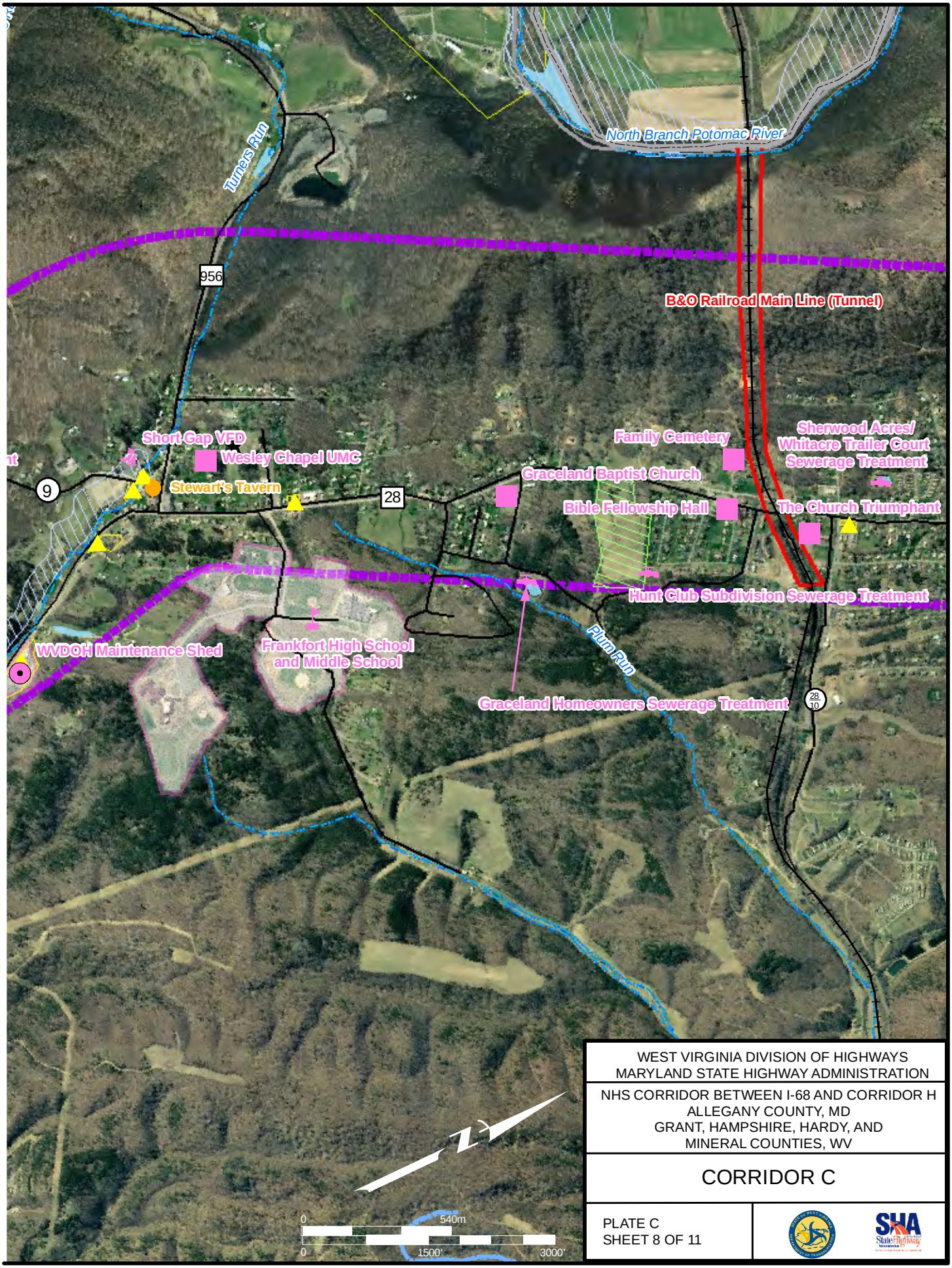

WEST VIRGINIA DIVISION OF HIGHWAYS
MARYLAND STATE HIGHWAY ADMINISTRATION

NHS CORRIDOR BETWEEN I-68 AND CORRIDOR H
ALLEGANY COUNTY, MD
GRANT, HAMPSHIRE, HARDY, AND
MINERAL COUNTIES, WV

CORRIDOR C

PLATE C
SHEET 8 OF 11

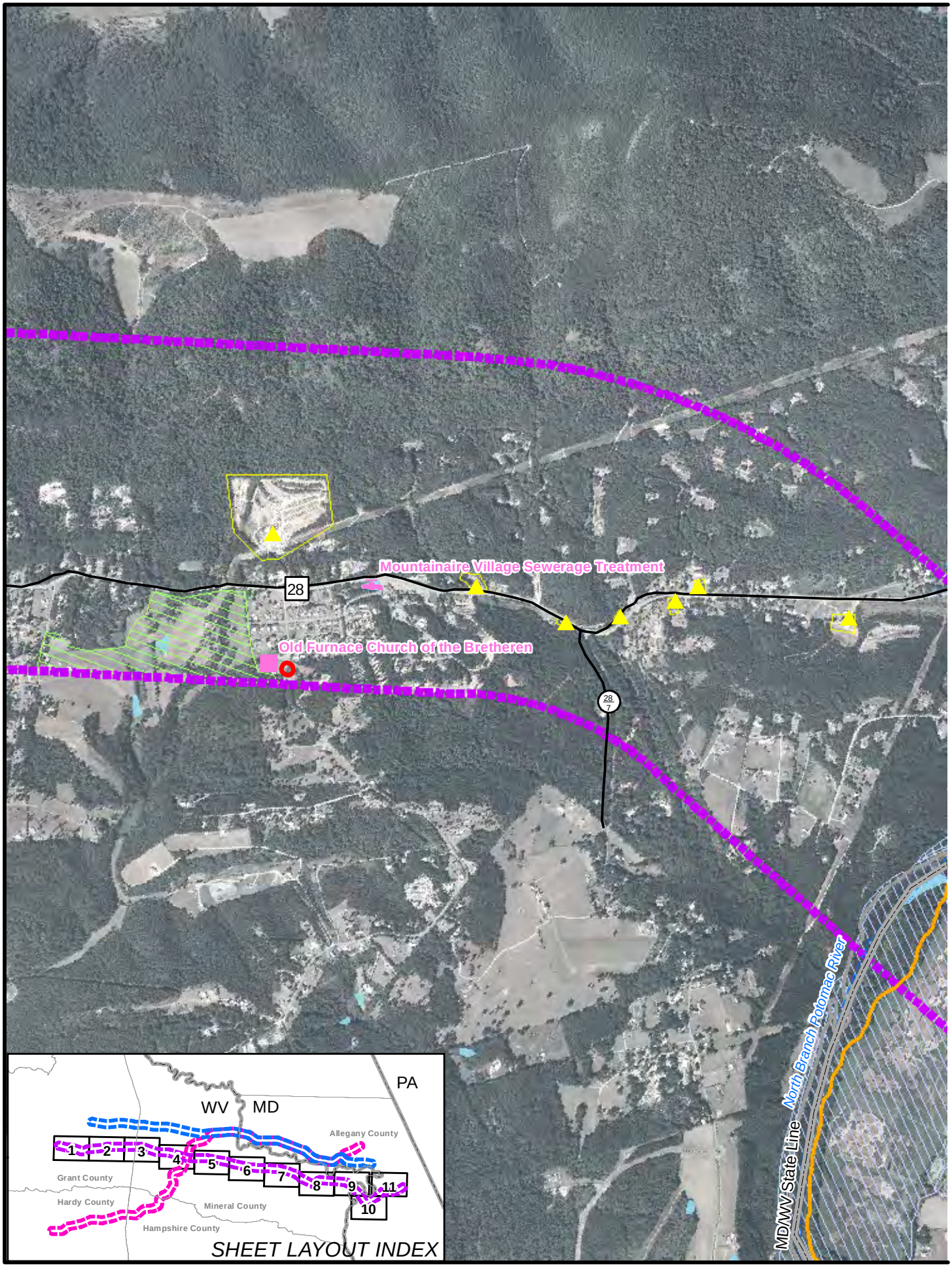
Mountainaire Village Sewerage Treatment
28
Old Furnace Church of the Bretheren
28
7
North Branch Potomac River
MD/WV State Line
PA
WV
MD
Allegany County
Grant County
Hardy County
Mineral County
Hampshire County
1
2
3
4
5
6
7
8
9
10
11
SHEET LAYOUT INDEX

WEST VIRGINIA DIVISION OF HIGHWAYS
MARYLAND STATE HIGHWAY ADMINISTRATION

NHS CORRIDOR BETWEEN I-68 AND CORRIDOR H
ALLEGANY COUNTY, MD
GRANT, HAMPSHIRE, HARDY, AND
MINERAL COUNTIES, WV

CORRIDOR C

PLATE C
SHEET 9 OF 11

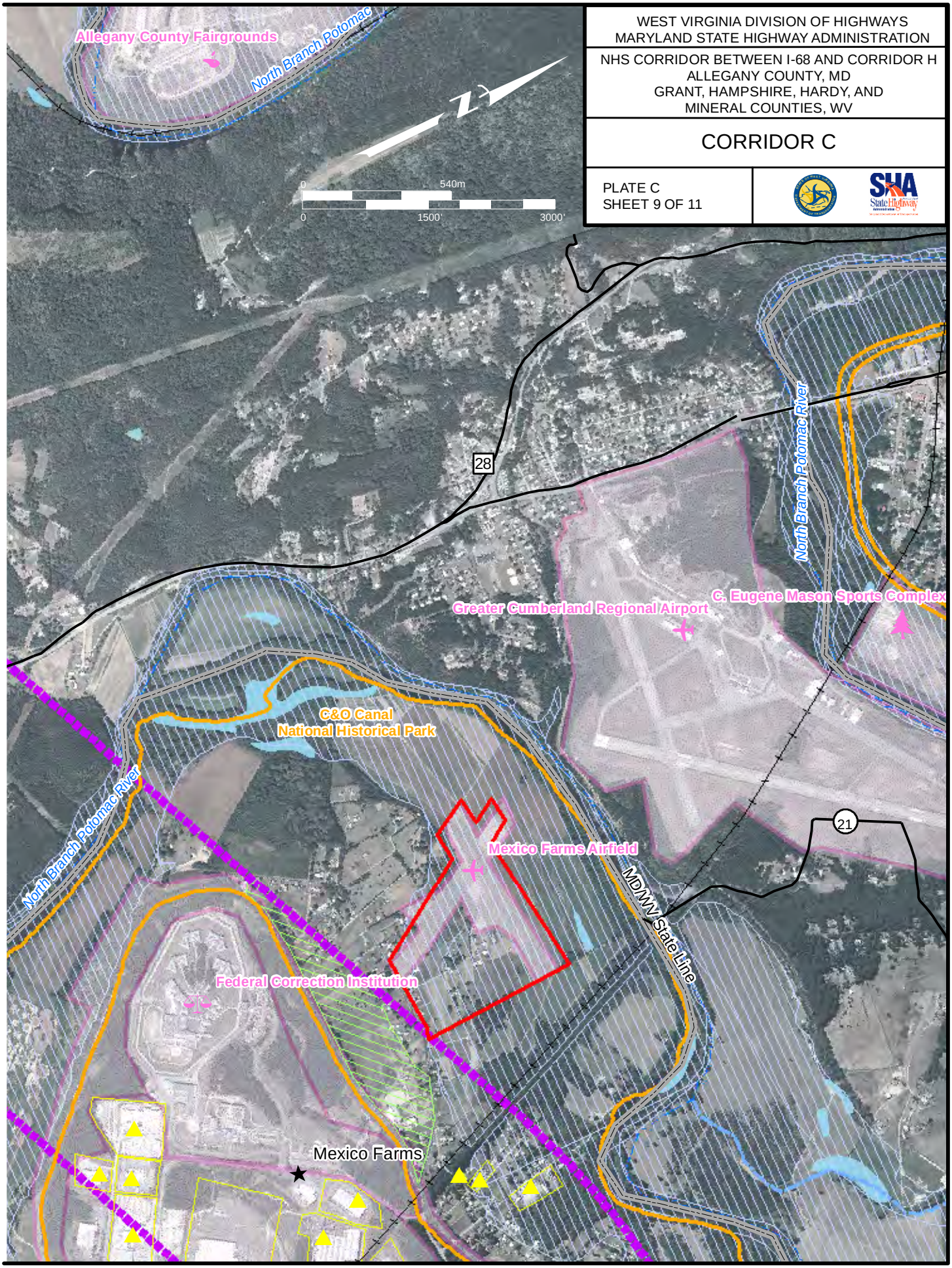

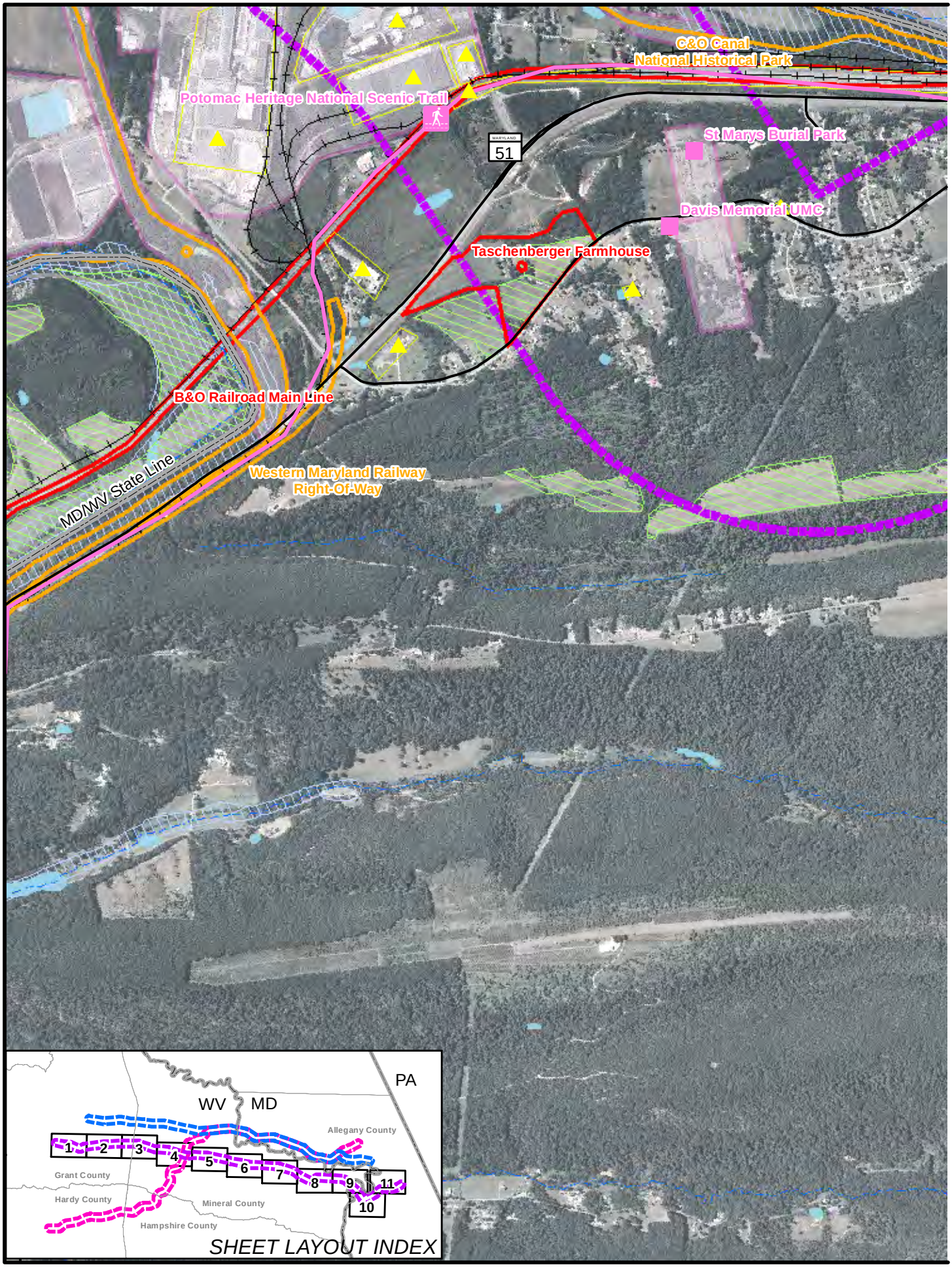
C&O Canal
National Historical Park
Potomac Heritage National Scenic Trail
MARYLAND
51
St Marys Burial Park
Davis Memorial UMC
Taschenberger Farmhouse
B&O Railroad Main Line
MD/WV State Line
Western Maryland Railway
Right-Of-Way
PA
WV
MD
Allegany County
Grant County
Hardy County
Mineral County
Hampshire County
1
2
3
4
5
6
7
8
9
10
11
SHEET LAYOUT INDEX

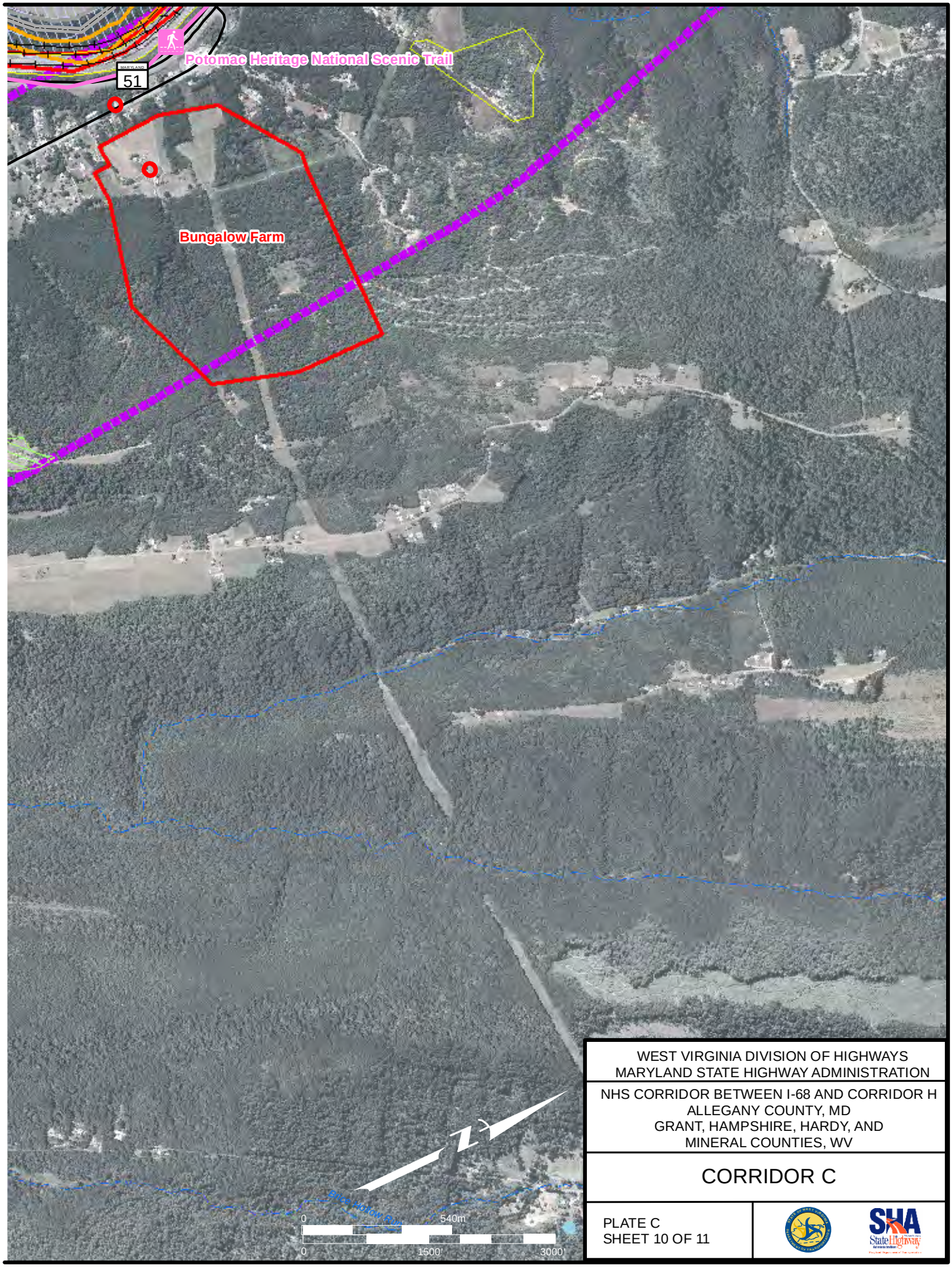

WEST VIRGINIA DIVISION OF HIGHWAYS
MARYLAND STATE HIGHWAY ADMINISTRATION

NHS CORRIDOR BETWEEN I-68 AND CORRIDOR H
ALLEGANY COUNTY, MD
GRANT, HAMPSHIRE, HARDY, AND
MINERAL COUNTIES, WV

CORRIDOR C

PLATE C
SHEET 10 OF 11

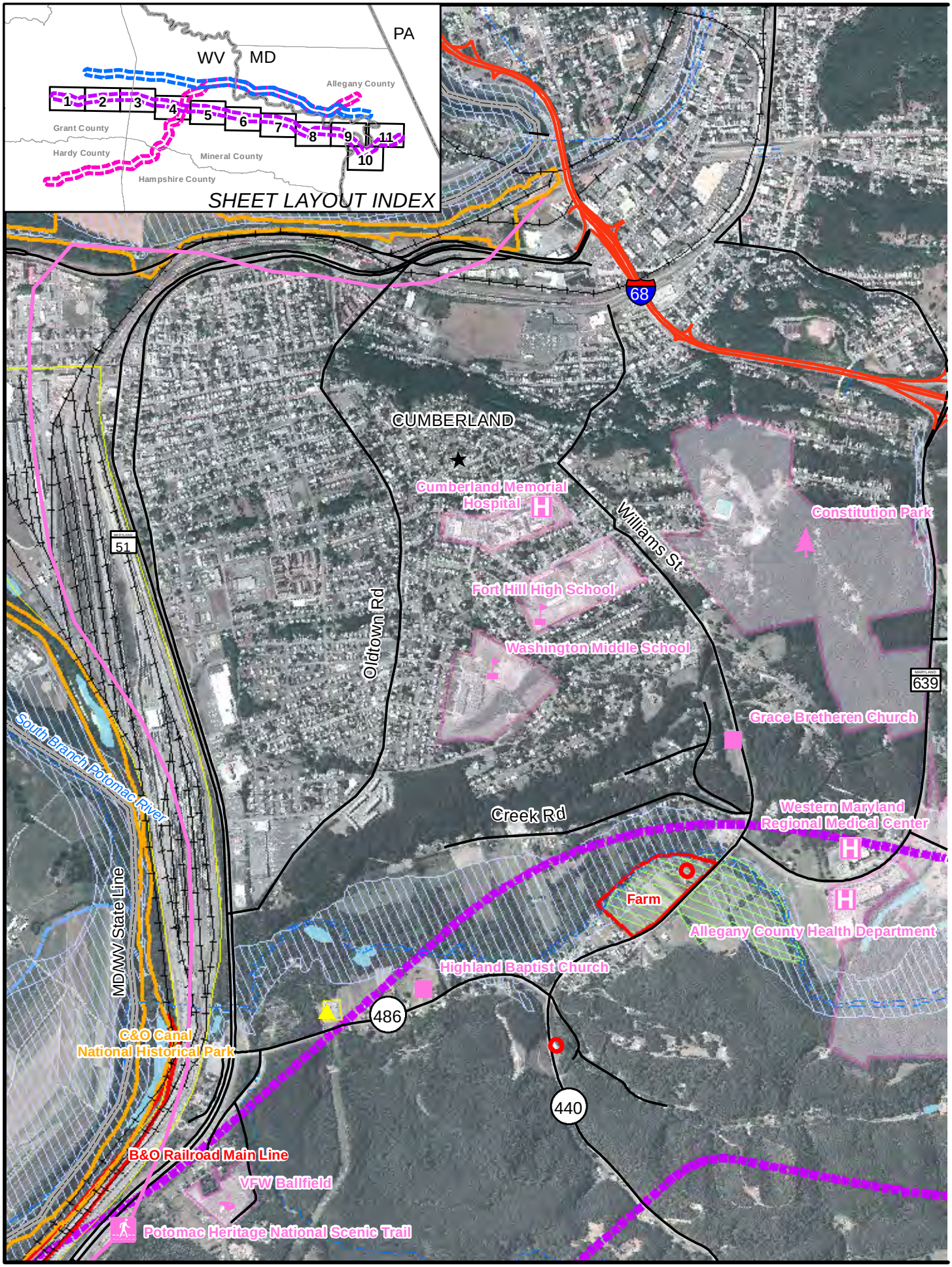
PA
WV
MD
Allegany County
Grant County
Hardy County
Mineral County
Hampshire County
1
2
3
4
5
6
7
8
9
10
11
SHEET LAYOUT INDEX
68
CUMBERLAND
Cumberland Memorial Hospital
Williams St
Constitution Park
Fort Hill High School
Washington Middle School
Oldtown Rd
51
639
Grace Bretheren Church
South Branch Potomac River
Creek Rd
Western Maryland Regional Medical Center
Farm
Allegany County Health Department
MD/WV State Line
Highland Baptist Church
486
C&O Canal National Historical Park
440
B&O Railroad Main Line
VFW Ballfield
Potomac Heritage National Scenic Trail

WEST VIRGINIA DIVISION OF HIGHWAYS
MARYLAND STATE HIGHWAY ADMINISTRATION

NHS CORRIDOR BETWEEN I-68 AND CORRIDOR H
ALLEGANY COUNTY, MD
GRANT, HAMPSHIRE, HARDY, AND
MINERAL COUNTIES, WV

CORRIDOR C

PLATE C
SHEET 11 OF 11

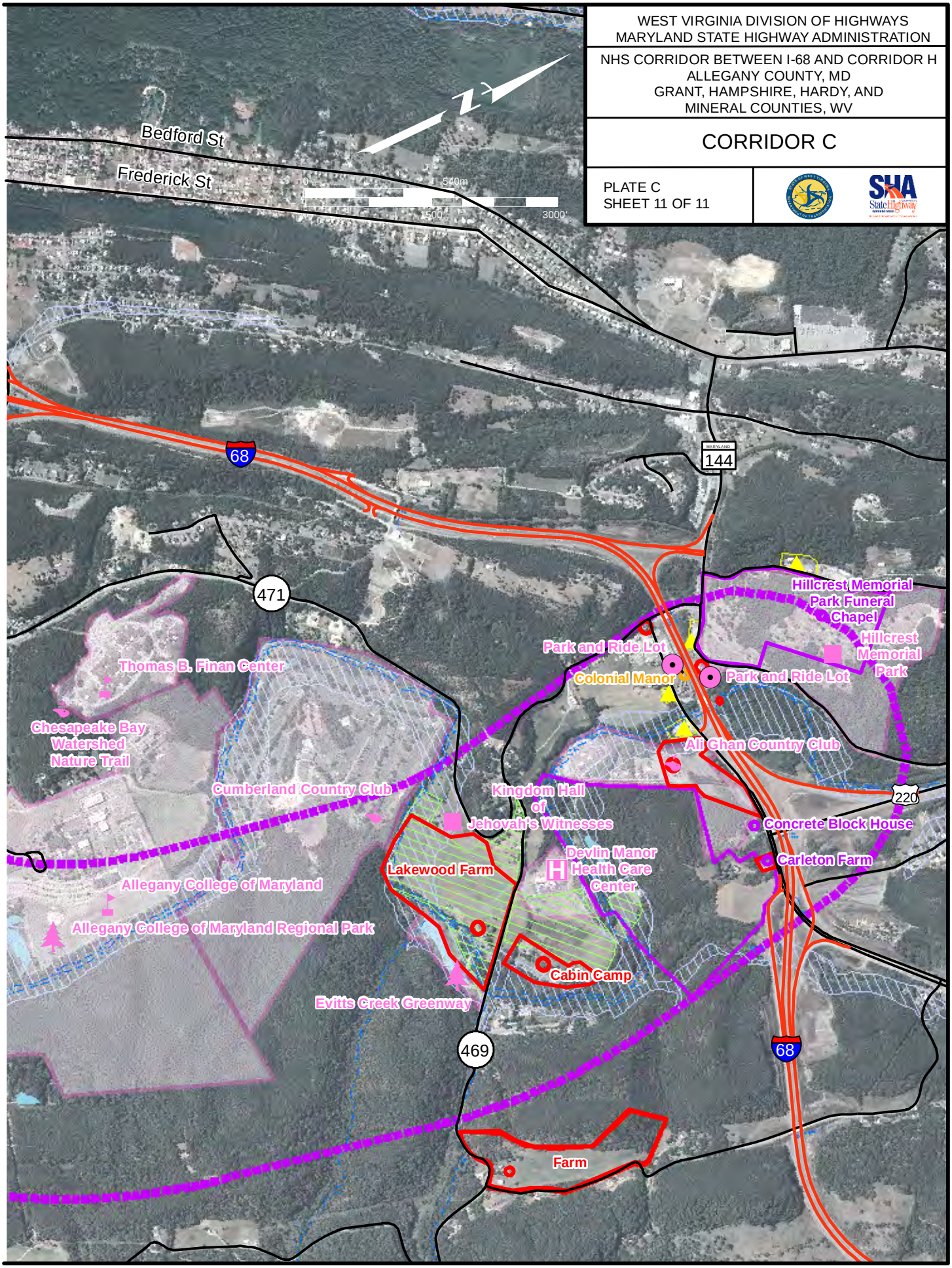

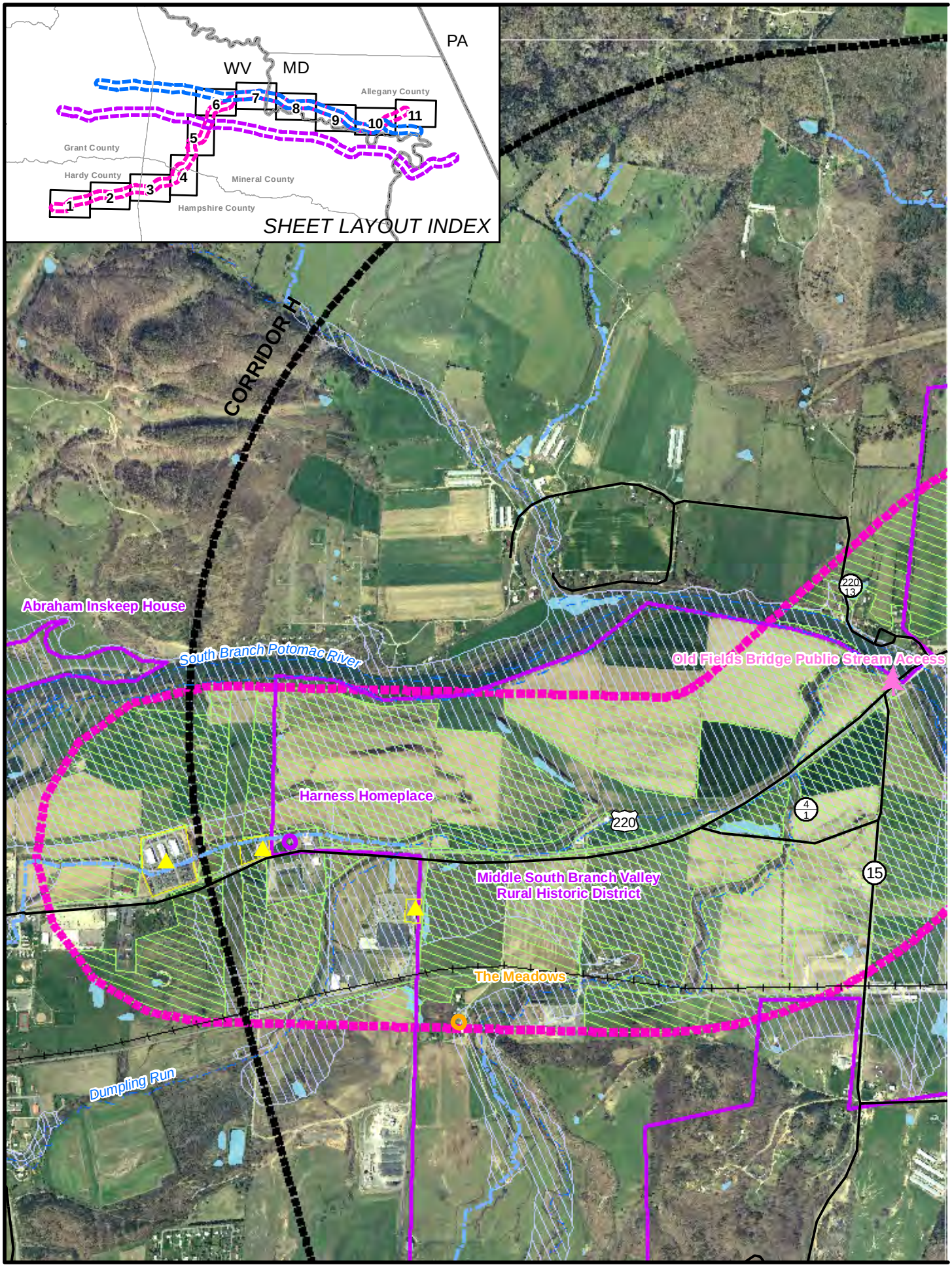
PA
WV
MD
Allegany County
Grant County
Hardy County
Mineral County
Hampshire County
1
2
3
4
5
6
7
8
9
10
11
SHEET LAYOUT INDEX
CORRIDOR H
Abraham Inskeep House
South Branch Potomac River
Old Fields Bridge Public Stream Access
220
13
Harness Homeplace
220
4
1
15
Middle South Branch Valley
Rural Historic District
The Meadows
Dumpling Run

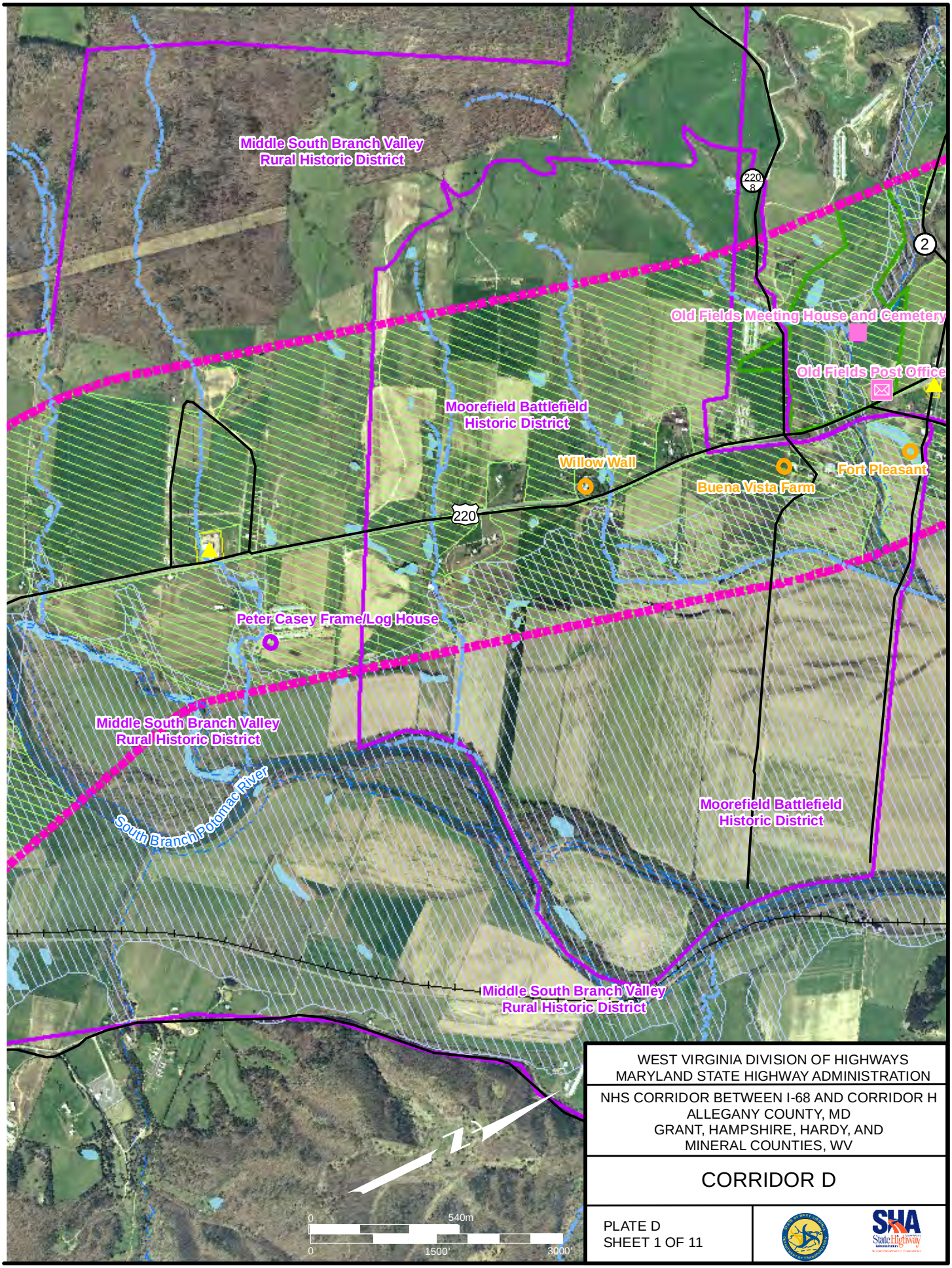

WEST VIRGINIA DIVISION OF HIGHWAYS
MARYLAND STATE HIGHWAY ADMINISTRATION

NHS CORRIDOR BETWEEN I-68 AND CORRIDOR H
ALLEGANY COUNTY, MD
GRANT, HAMPSHIRE, HARDY, AND
MINERAL COUNTIES, WV

CORRIDOR D

PLATE D
SHEET 1 OF 11

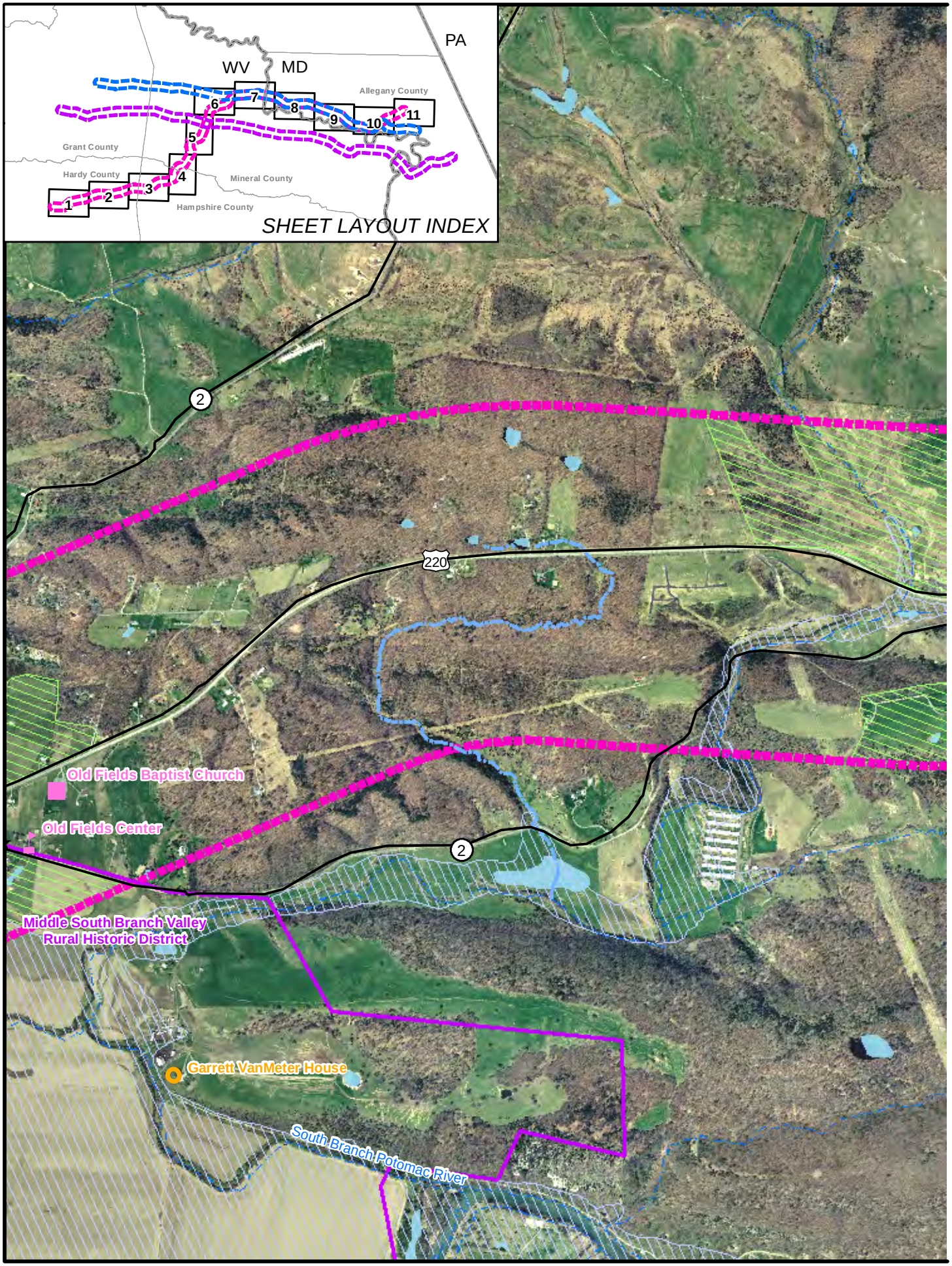
PA
WV
MD
Allegany County
Grant County
Hardy County
Mineral County
Hampshire County
1
2
3
4
5
6
7
8
9
10
11
SHEET LAYOUT INDEX
2
220
2
Old Fields Baptist Church
Old Fields Center
Middle South Branch Valley
Rural Historic District
Garrett VanMeter House
South Branch Potomac River

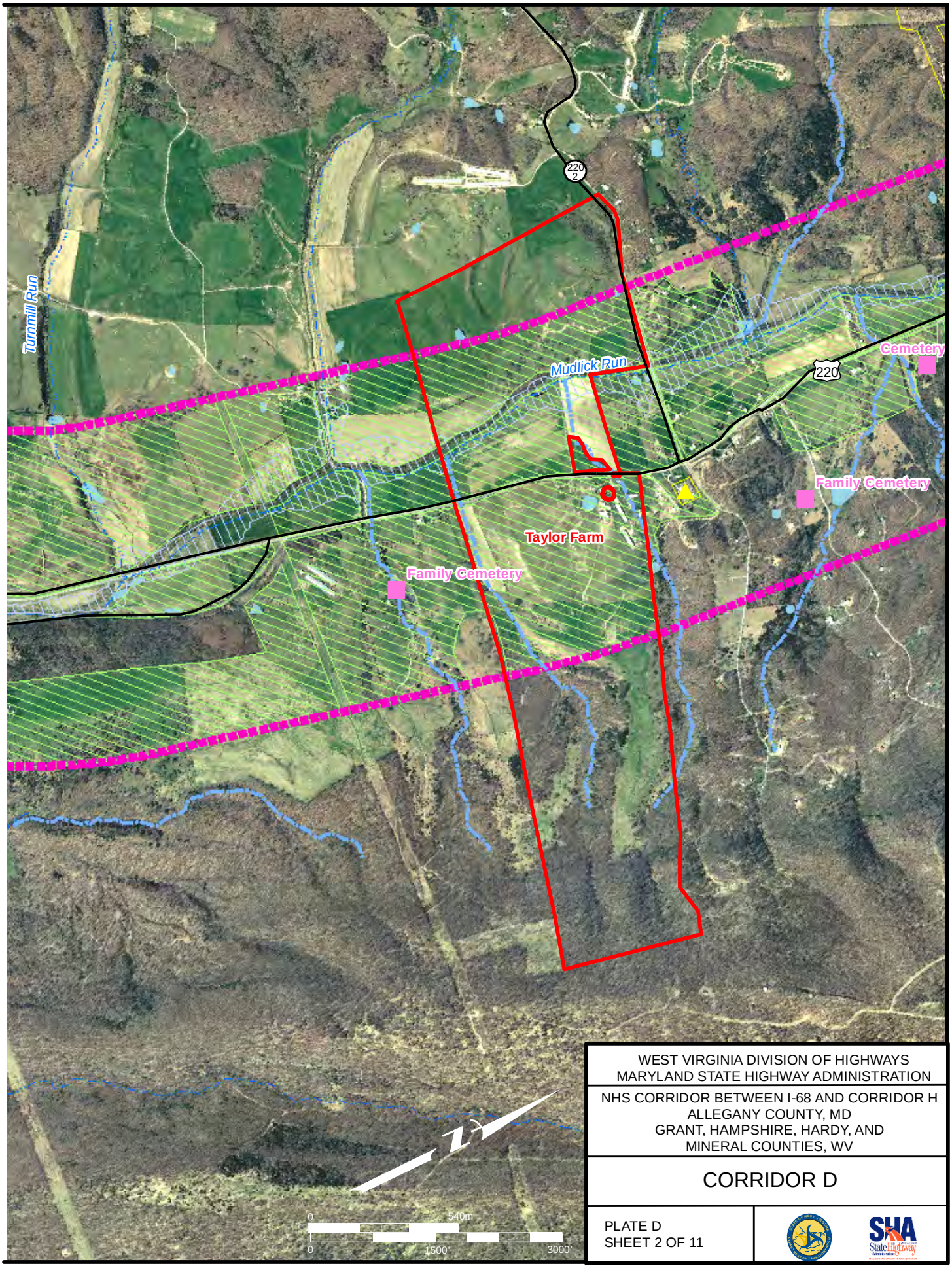

WEST VIRGINIA DIVISION OF HIGHWAYS
MARYLAND STATE HIGHWAY ADMINISTRATION

NHS CORRIDOR BETWEEN I-68 AND CORRIDOR H
ALLEGANY COUNTY, MD
GRANT, HAMPSHIRE, HARDY, AND
MINERAL COUNTIES, WV

CORRIDOR D

PLATE D
SHEET 2 OF 11

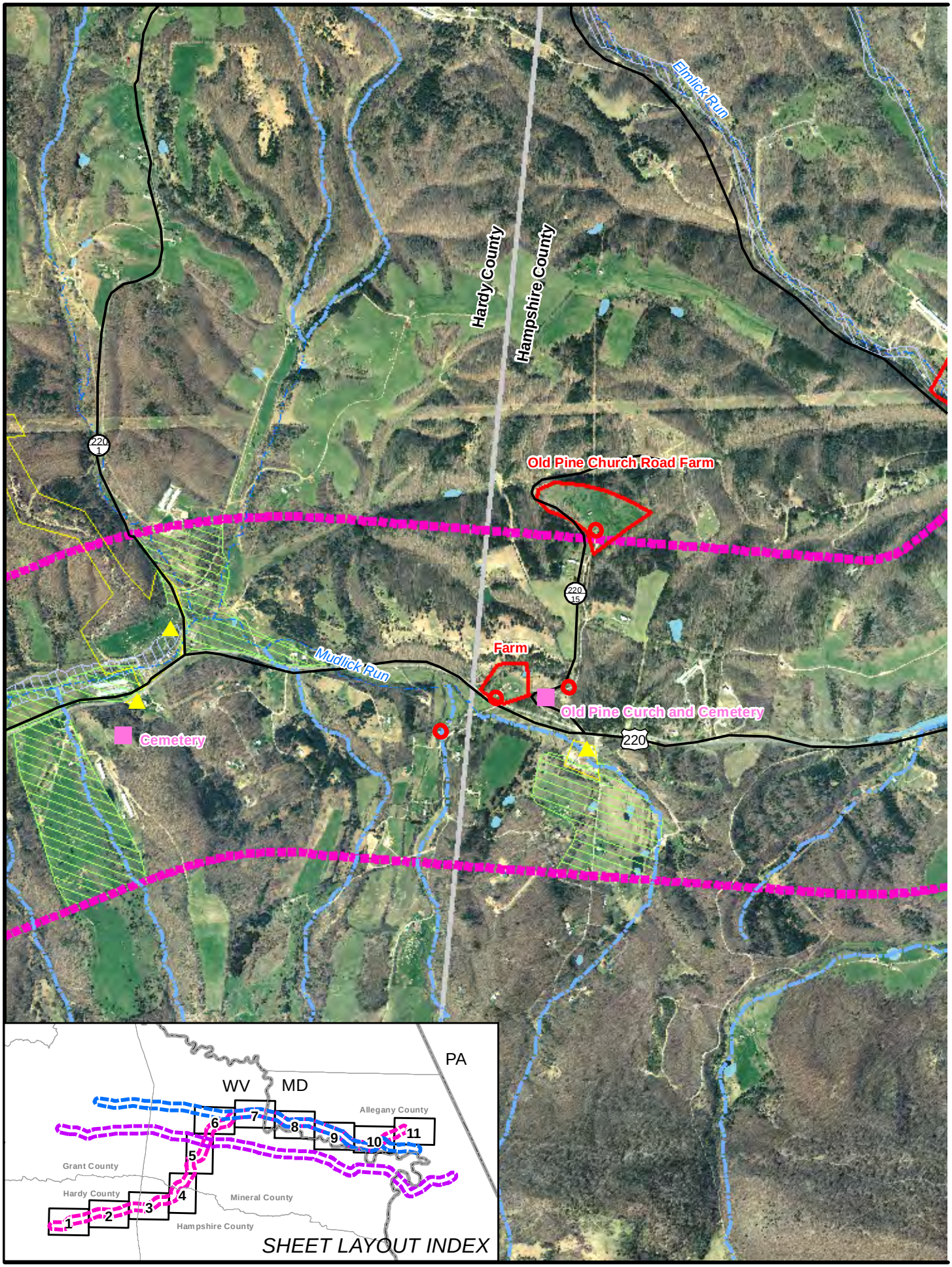
Elmlick Run
Hardy County
Hampshire County
220
1
Old Pine Church Road Farm
220
15
Farm
Mudlick Run
Old Pine Curch and Cemetery
220
Cemetery
PA
WV
MD
Allegany County
Grant County
Hardy County
Mineral County
Hampshire County
1
2
3
4
5
6
7
8
9
10
11
SHEET LAYOUT INDEX

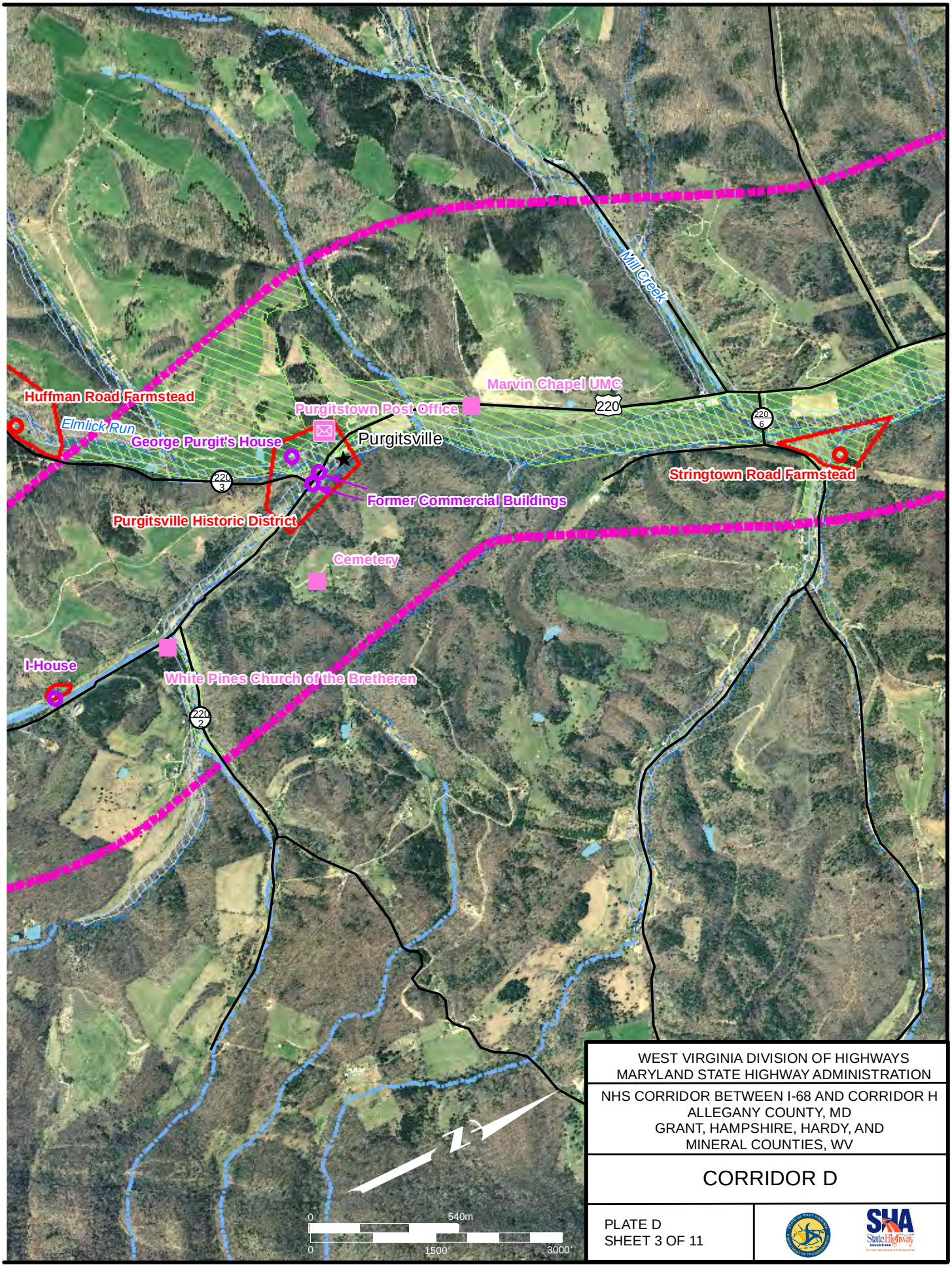

WEST VIRGINIA DIVISION OF HIGHWAYS
MARYLAND STATE HIGHWAY ADMINISTRATION

NHS CORRIDOR BETWEEN I-68 AND CORRIDOR H
ALLEGANY COUNTY, MD
GRANT, HAMPSHIRE, HARDY, AND
MINERAL COUNTIES, WV

CORRIDOR D

PLATE D
SHEET 3 OF 11

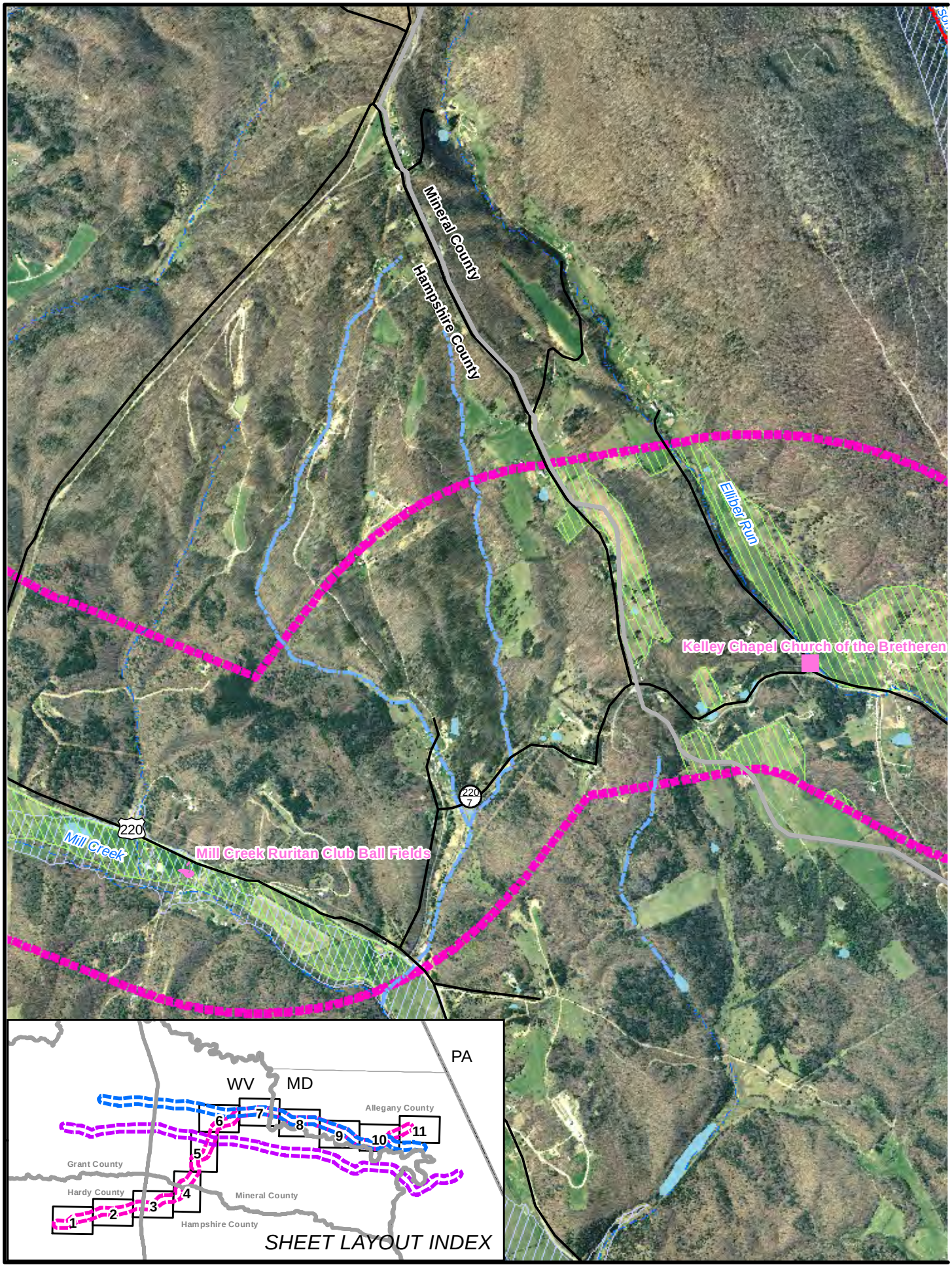
Mineral County
Hampshire County
Elliber Run
Kelley Chapel Church of the Bretheren
220
7
220
Mill Creek
Mill Creek Ruritan Club Ball Fields
PA
WV
MD
Allegany County
Grant County
Hardy County
Mineral County
Hampshire County
1
2
3
4
5
6
7
8
9
10
11
SHEET LAYOUT INDEX

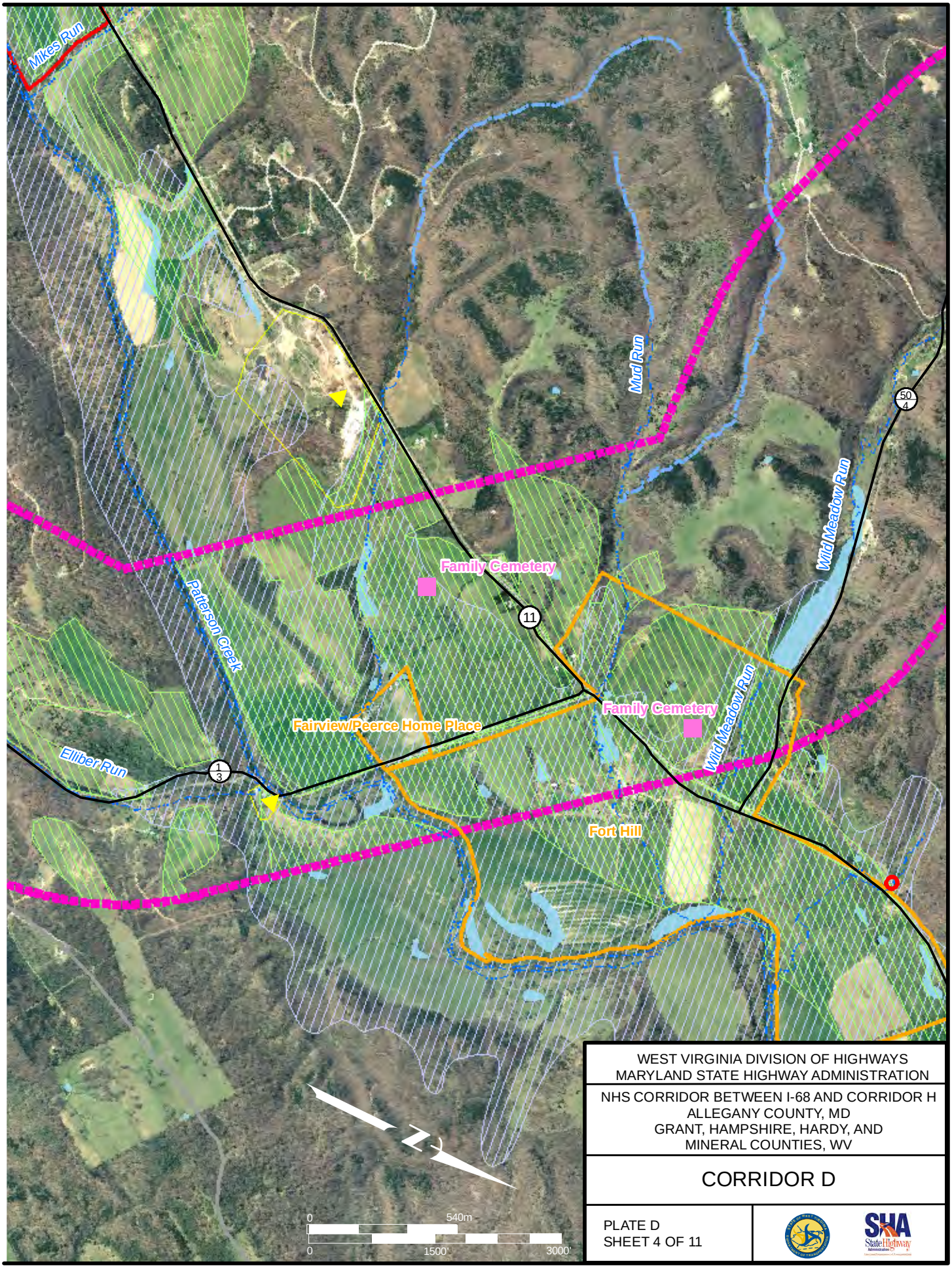

WEST VIRGINIA DIVISION OF HIGHWAYS
MARYLAND STATE HIGHWAY ADMINISTRATION

NHS CORRIDOR BETWEEN I-68 AND CORRIDOR H
ALLEGANY COUNTY, MD
GRANT, HAMPSHIRE, HARDY, AND
MINERAL COUNTIES, WV

CORRIDOR D

PLATE D
SHEET 4 OF 11

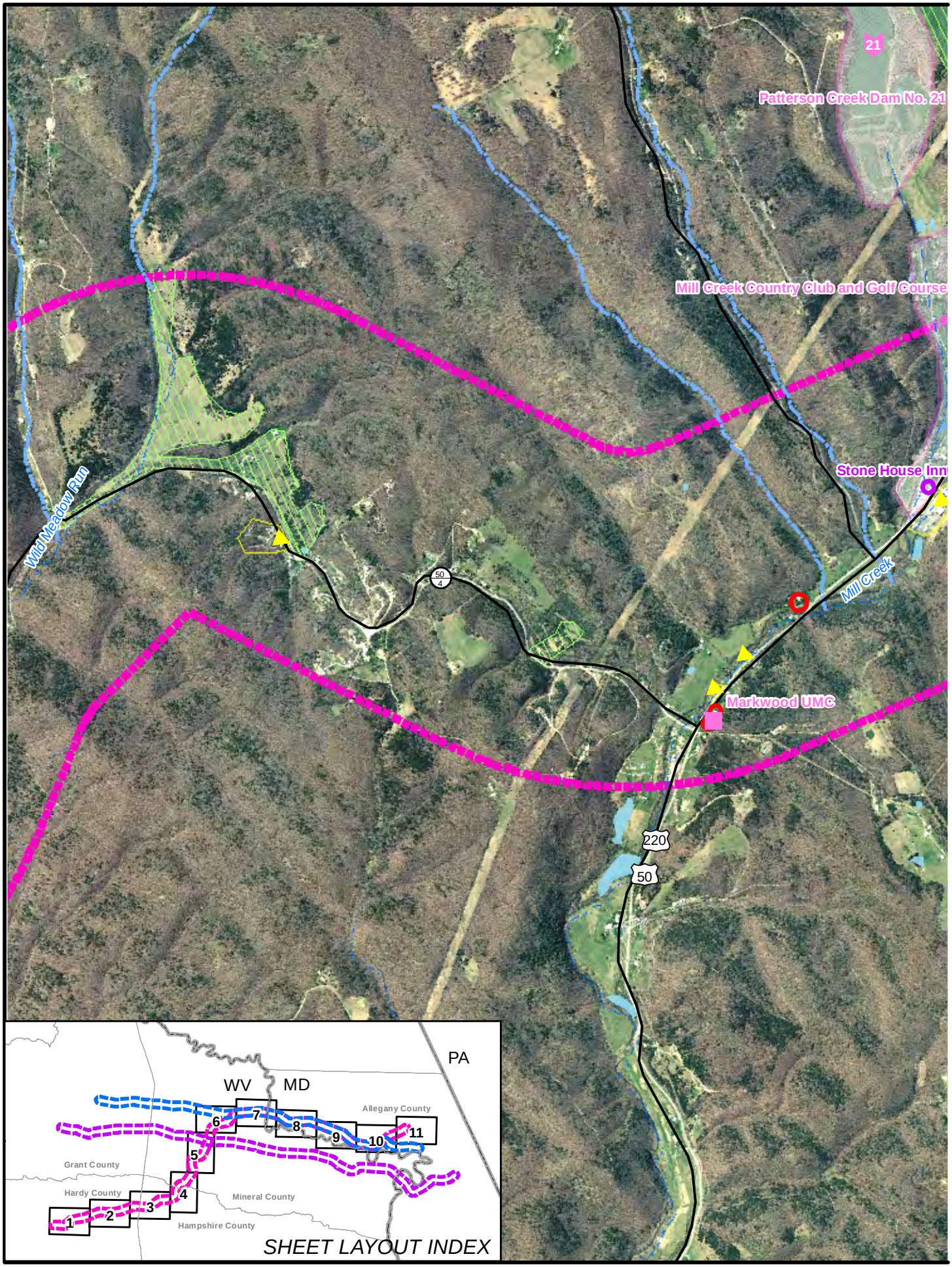
21
Patterson Creek Dam No. 21
Mill Creek Country Club and Golf Course
Stone House Inn
Wild Meadow Run
Mill Creek
Markwood UMC
50
4
220
50
PA
WV
MD
Allegany County
Grant County
Hardy County
Mineral County
Hampshire County
1
2
3
4
5
6
7
8
9
10
11
SHEET LAYOUT INDEX

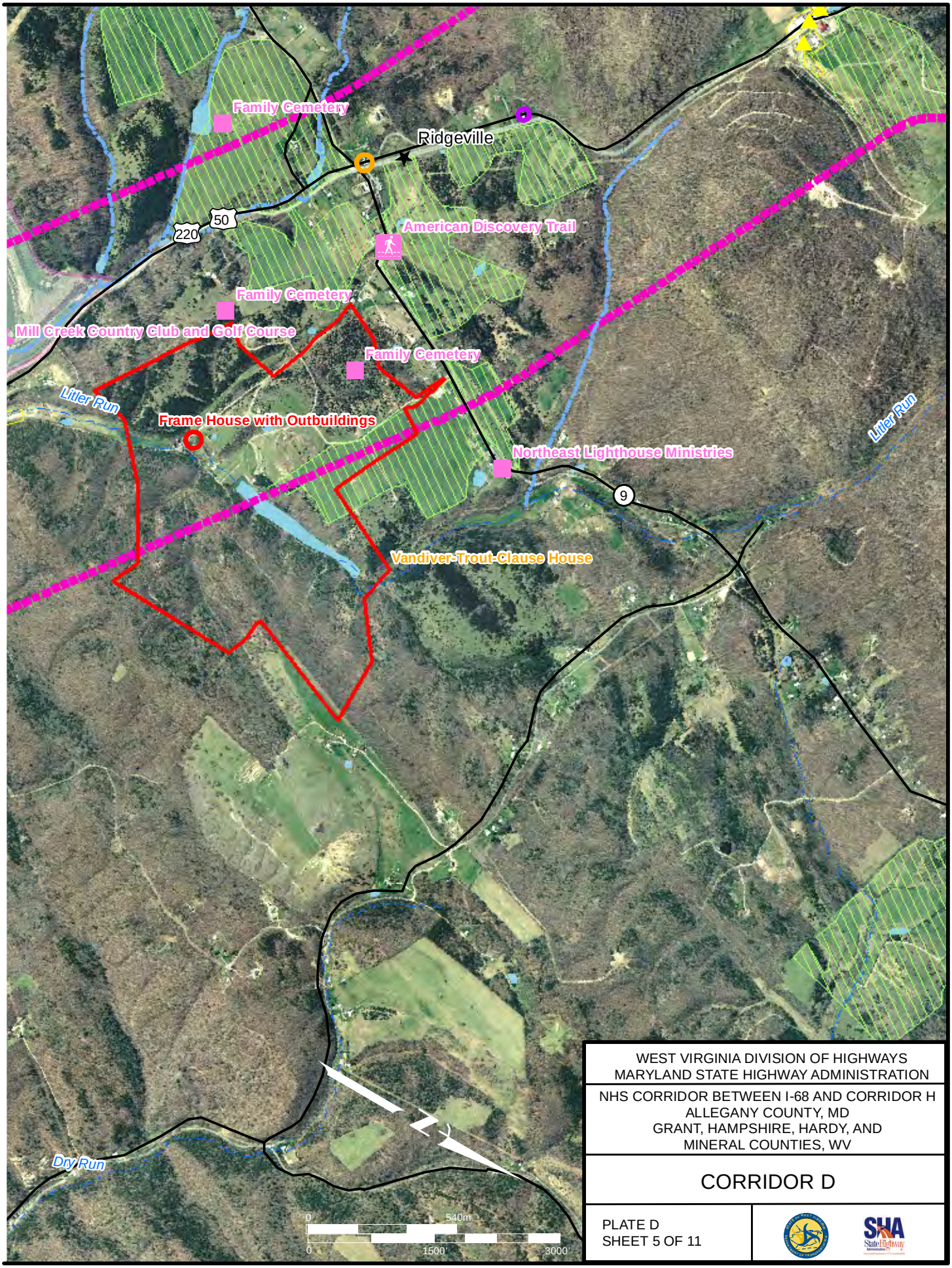

WEST VIRGINIA DIVISION OF HIGHWAYS
MARYLAND STATE HIGHWAY ADMINISTRATION

NHS CORRIDOR BETWEEN I-68 AND CORRIDOR H
ALLEGANY COUNTY, MD
GRANT, HAMPSHIRE, HARDY, AND
MINERAL COUNTIES, WV

CORRIDOR D

PLATE D
SHEET 5 OF 11

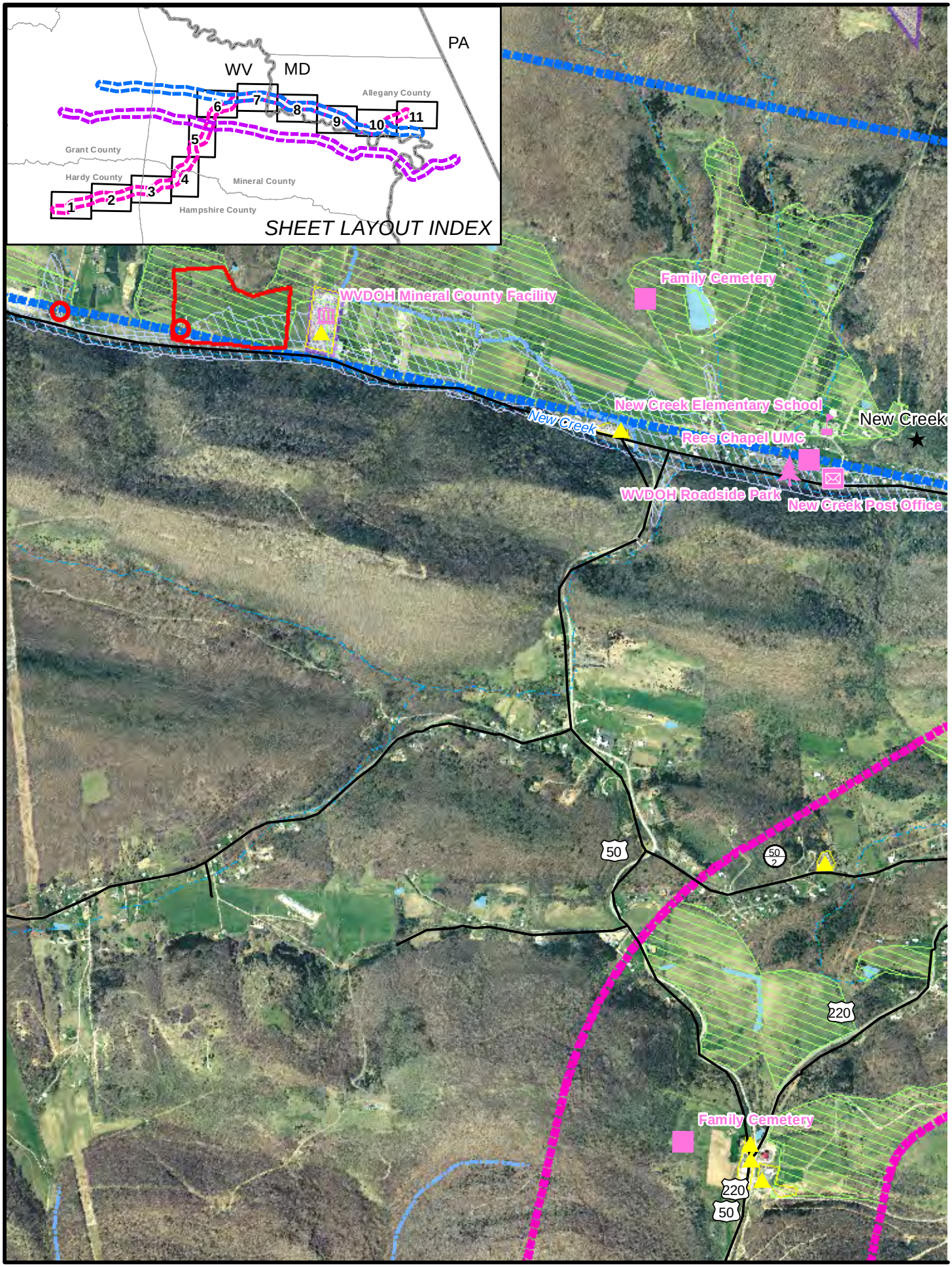
PA
WV
MD
Allegany County
Grant County
Hardy County
Mineral County
Hampshire County
1
2
3
4
5
6
7
8
9
10
11
SHEET LAYOUT INDEX
WVDOH Mineral County Facility
Family Cemetery
New Creek Elementary School
New Creek
Rees Chapel UMC
New Creek
WVDOH Roadside Park
New Creek Post Office
50
50
2
220
Family Cemetery
220
50

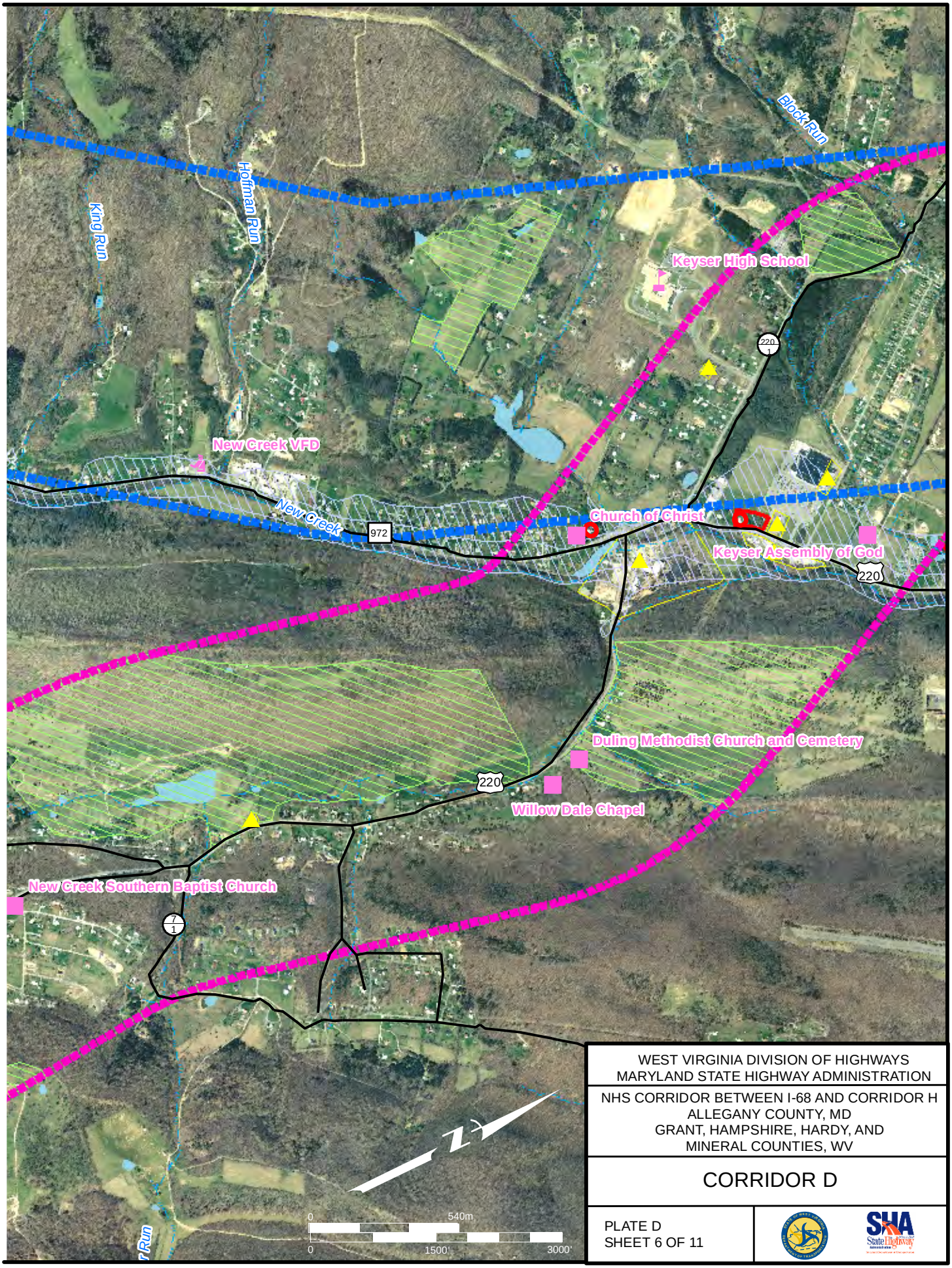

WEST VIRGINIA DIVISION OF HIGHWAYS
MARYLAND STATE HIGHWAY ADMINISTRATION

NHS CORRIDOR BETWEEN I-68 AND CORRIDOR H
ALLEGANY COUNTY, MD
GRANT, HAMPSHIRE, HARDY, AND
MINERAL COUNTIES, WV

CORRIDOR D

PLATE D
SHEET 6 OF 11

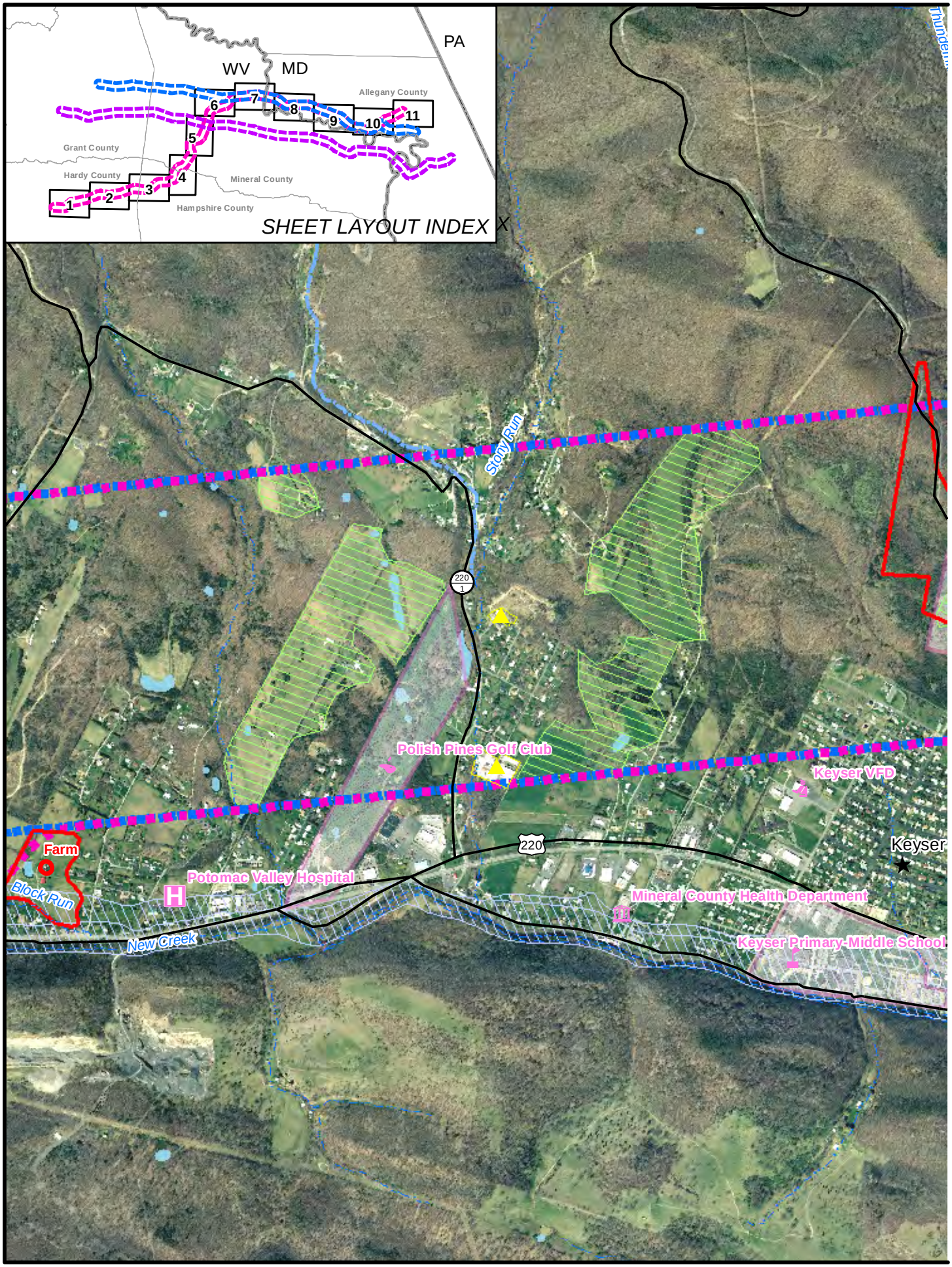
PA
WV
MD
Allegany County
Grant County
Hardy County
Mineral County
Hampshire County
1
2
3
4
5
6
7
8
9
10
11
SHEET LAYOUT INDEX
Stony Run
220
1
Polish Pines Golf Club
Keyser VFD
Keyser
220
Farm
Block Run
Potomac Valley Hospital
Mineral County Health Department
New Creek
Keyser Primary-Middle School

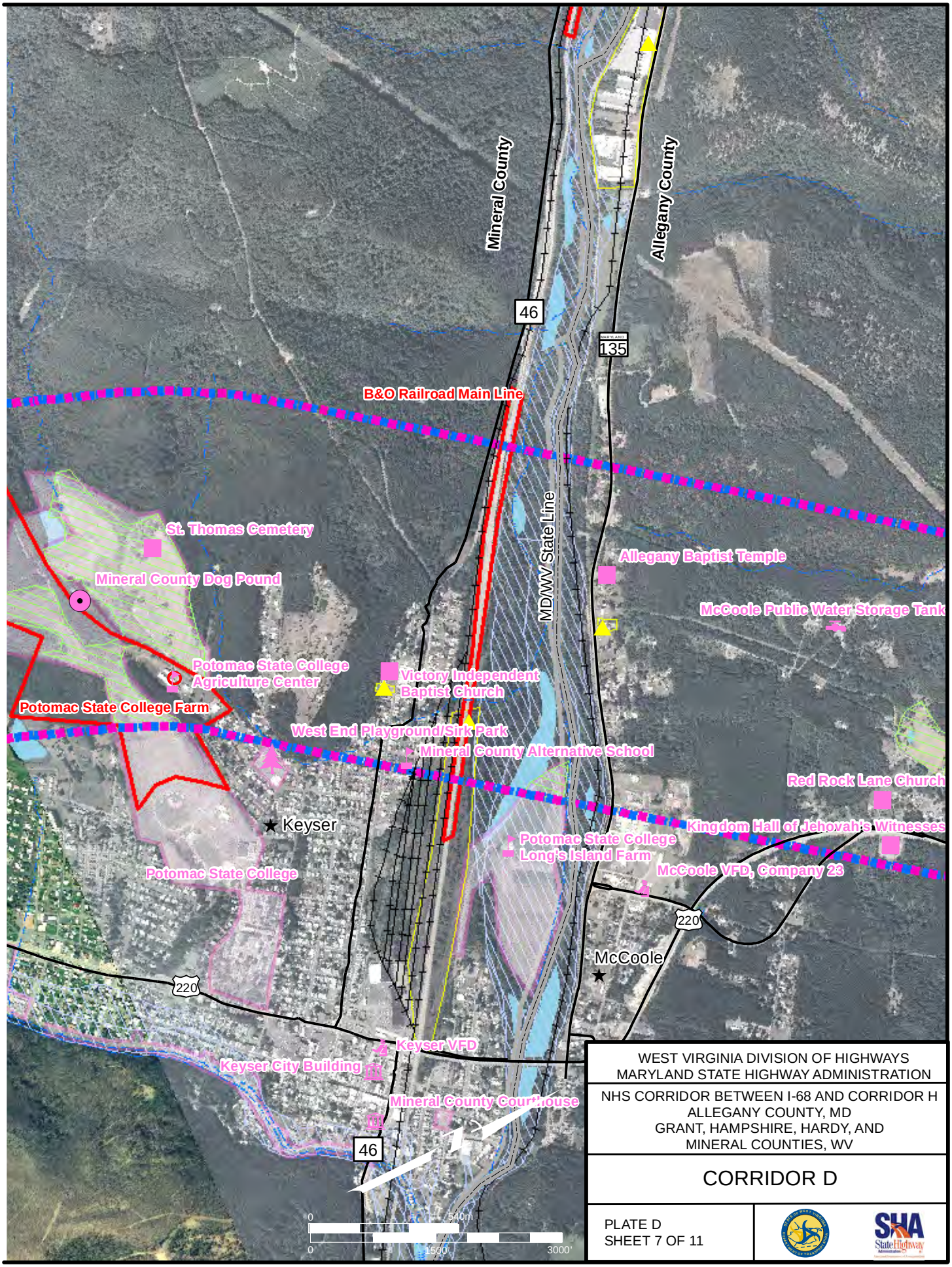

WEST VIRGINIA DIVISION OF HIGHWAYS
MARYLAND STATE HIGHWAY ADMINISTRATION

NHS CORRIDOR BETWEEN I-68 AND CORRIDOR H
ALLEGANY COUNTY, MD
GRANT, HAMPSHIRE, HARDY, AND
MINERAL COUNTIES, WV

CORRIDOR D

PLATE D
SHEET 7 OF 11

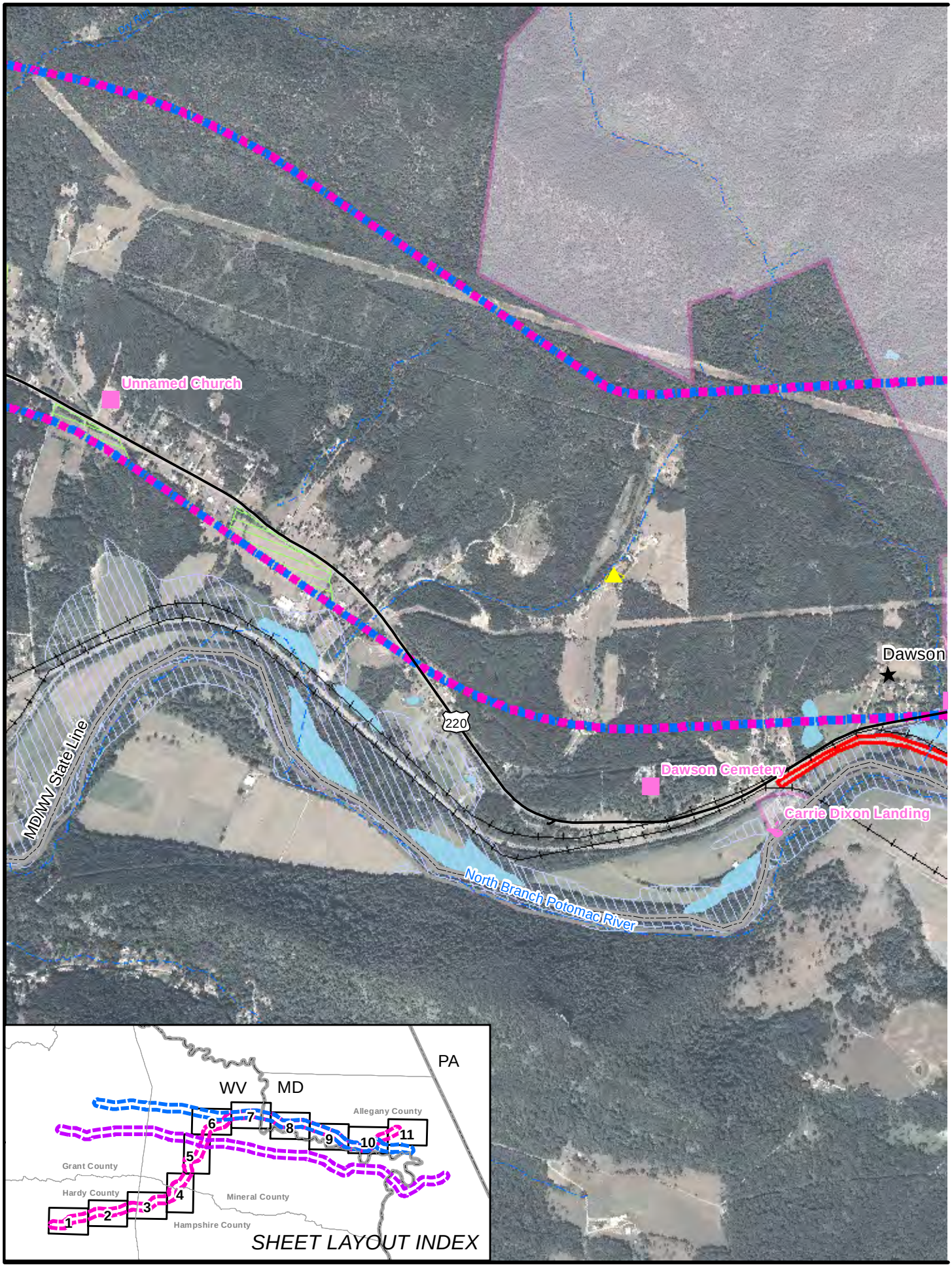
Unnamed Church
Dawson
220
MD/WV State Line
Dawson Cemetery
Carrie Dixon Landing
North Branch Potomac River
PA
WV
MD
Allegany County
Grant County
Hardy County
Mineral County
Hampshire County
1
2
3
4
5
6
7
8
9
10
11
SHEET LAYOUT INDEX

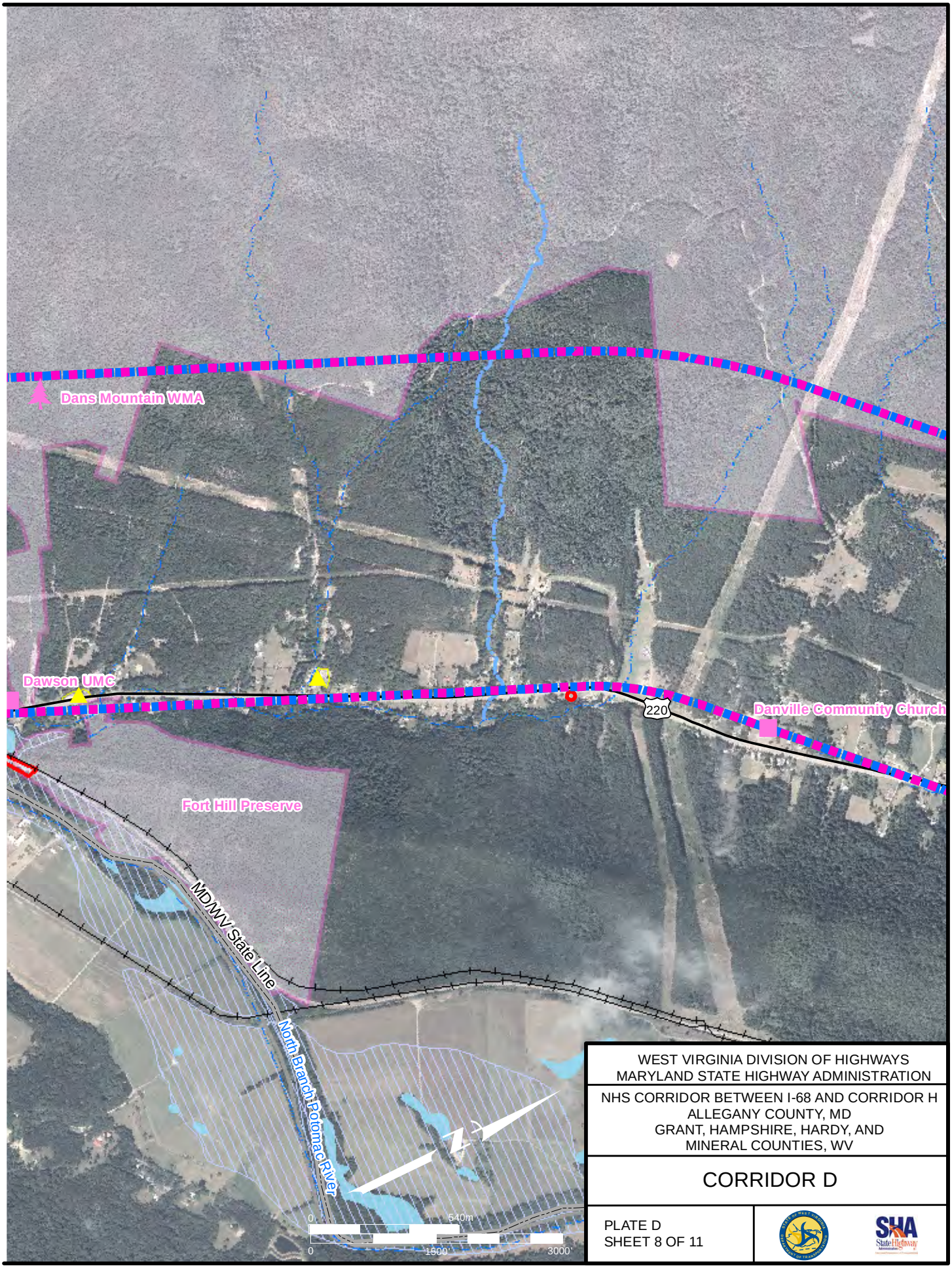

WEST VIRGINIA DIVISION OF HIGHWAYS
MARYLAND STATE HIGHWAY ADMINISTRATION

NHS CORRIDOR BETWEEN I-68 AND CORRIDOR H
ALLEGANY COUNTY, MD
GRANT, HAMPSHIRE, HARDY, AND
MINERAL COUNTIES, WV

CORRIDOR D

PLATE D
SHEET 8 OF 11

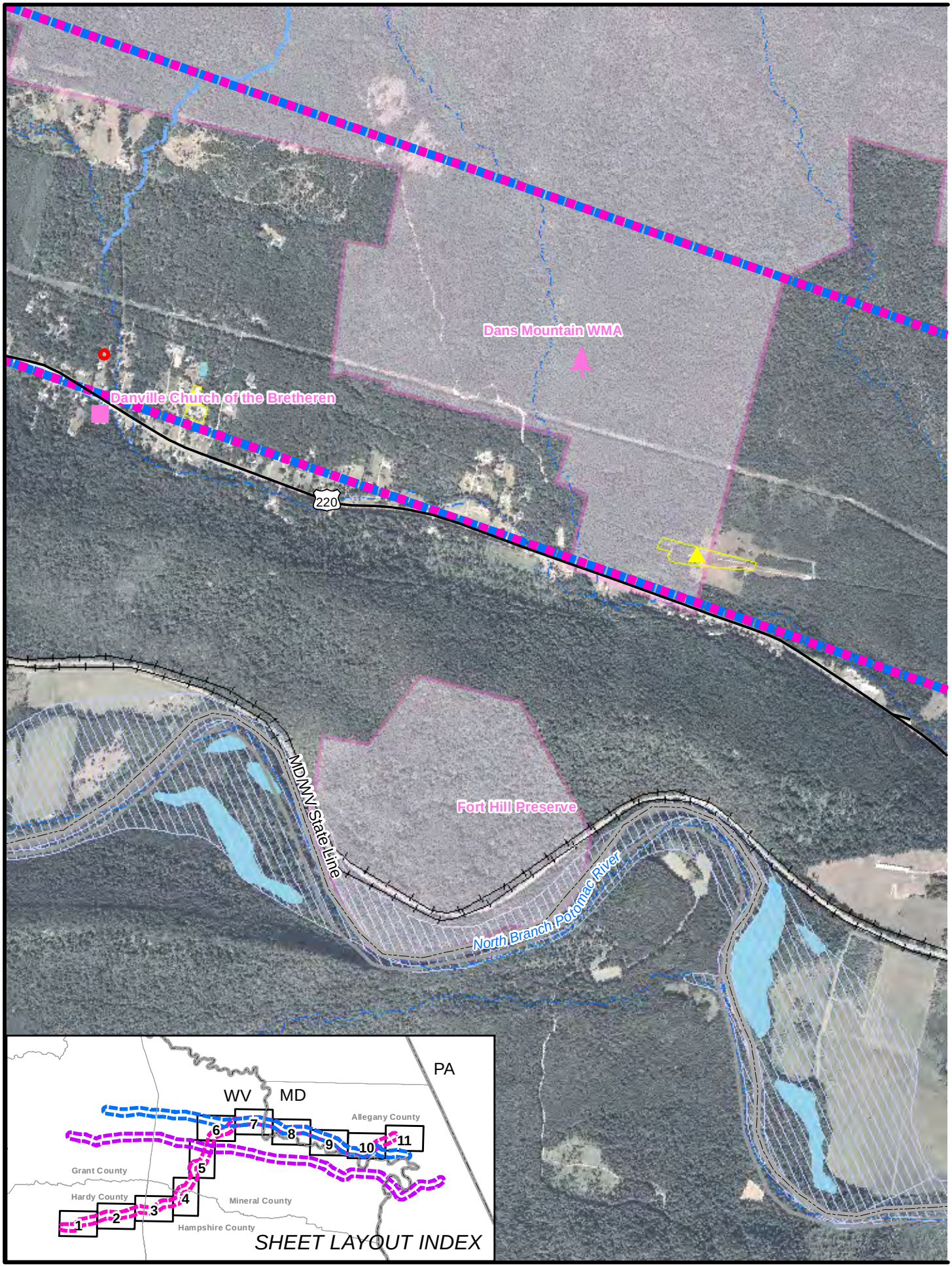
Dans Mountain WMA
Danville Church of the Bretheren
220
MD/WV State Line
Fort Hill Preserve
North Branch Potomac River
PA
WV
MD
Allegany County
Grant County
Hardy County
Mineral County
Hampshire County
1
2
3
4
5
6
7
8
9
10
11
SHEET LAYOUT INDEX

WEST VIRGINIA DIVISION OF HIGHWAYS
MARYLAND STATE HIGHWAY ADMINISTRATION

NHS CORRIDOR BETWEEN I-68 AND CORRIDOR H
ALLEGANY COUNTY, MD
GRANT, HAMPSHIRE, HARDY, AND
MINERAL COUNTIES, WV

CORRIDOR D

PLATE D
SHEET 9 OF 11

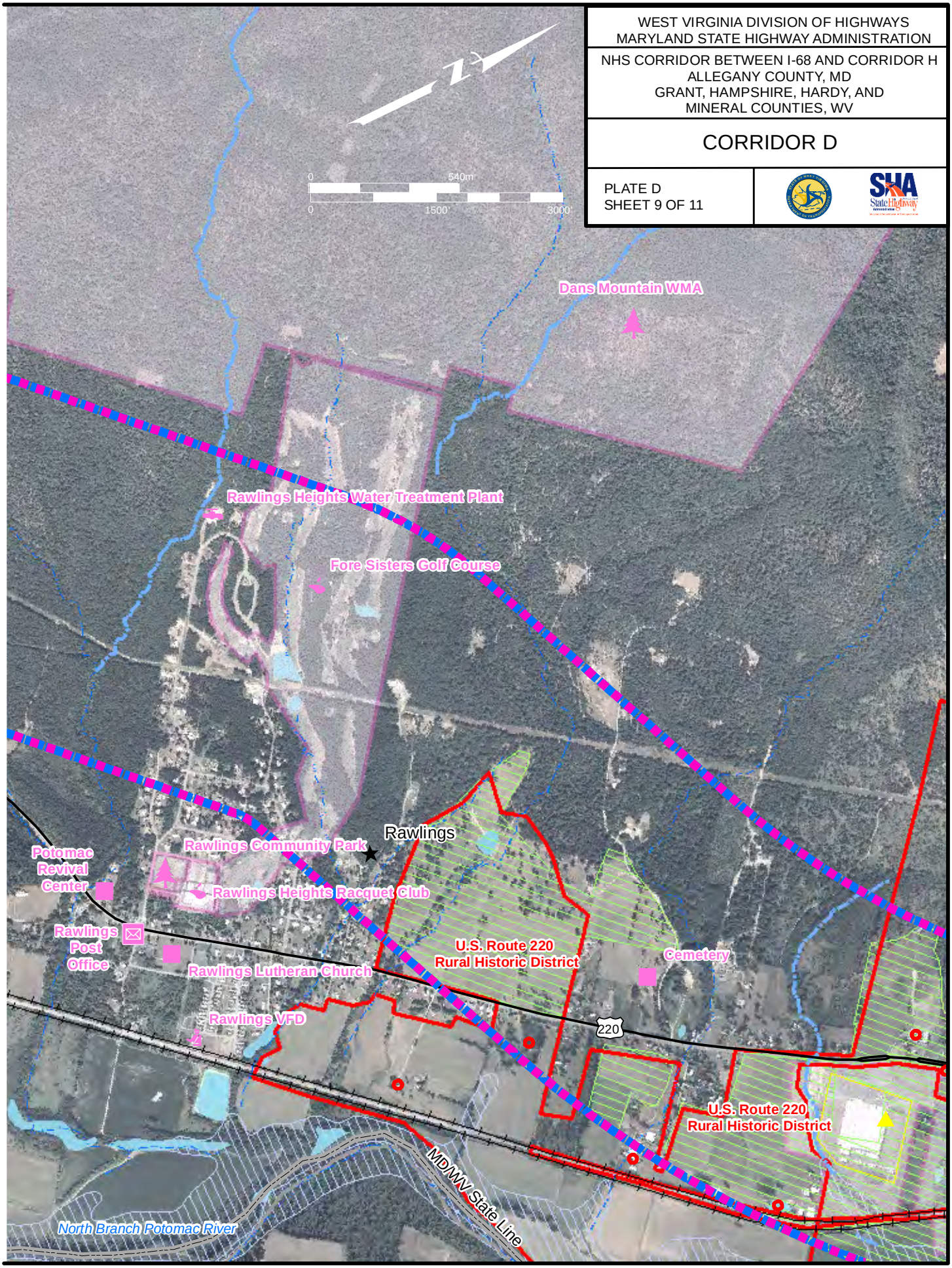

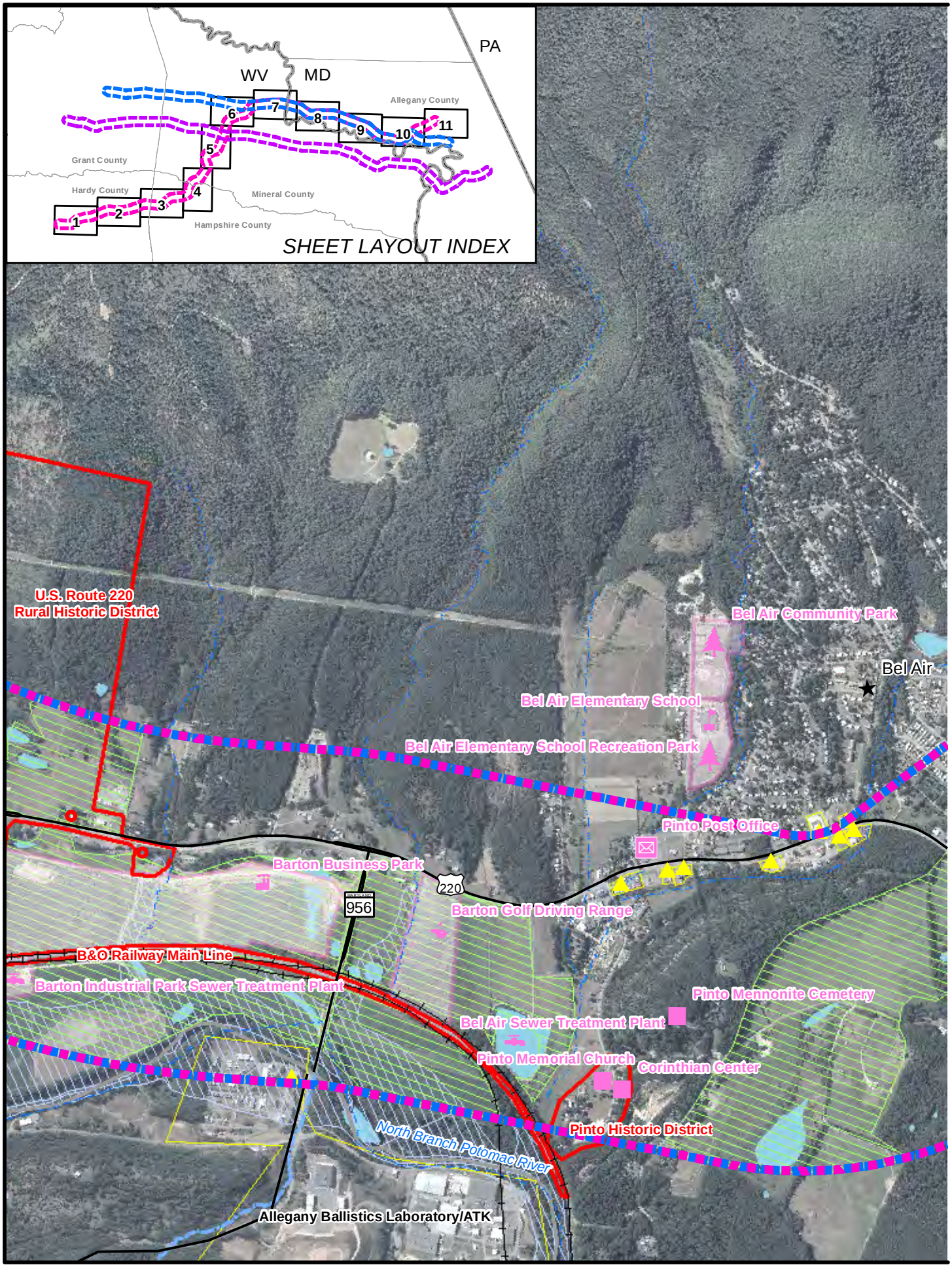
PA
WV
MD
Allegany County
Grant County
Hardy County
Mineral County
Hampshire County
1
2
3
4
5
6
7
8
9
10
11
SHEET LAYOUT INDEX
U.S. Route 220
Rural Historic District
Bel Air Community Park
Bel Air
Bel Air Elementary School
Bel Air Elementary School Recreation Park
Pinto Post Office
Barton Business Park
220
956
Barton Golf Driving Range
B&O Railway Main Line
Barton Industrial Park Sewer Treatment Plant
Pinto Mennonite Cemetery
Bel Air Sewer Treatment Plant
Pinto Memorial Church
Corinthian Center
Pinto Historic District
North Branch Potomac River
Allegany Ballistics Laboratory/ATK

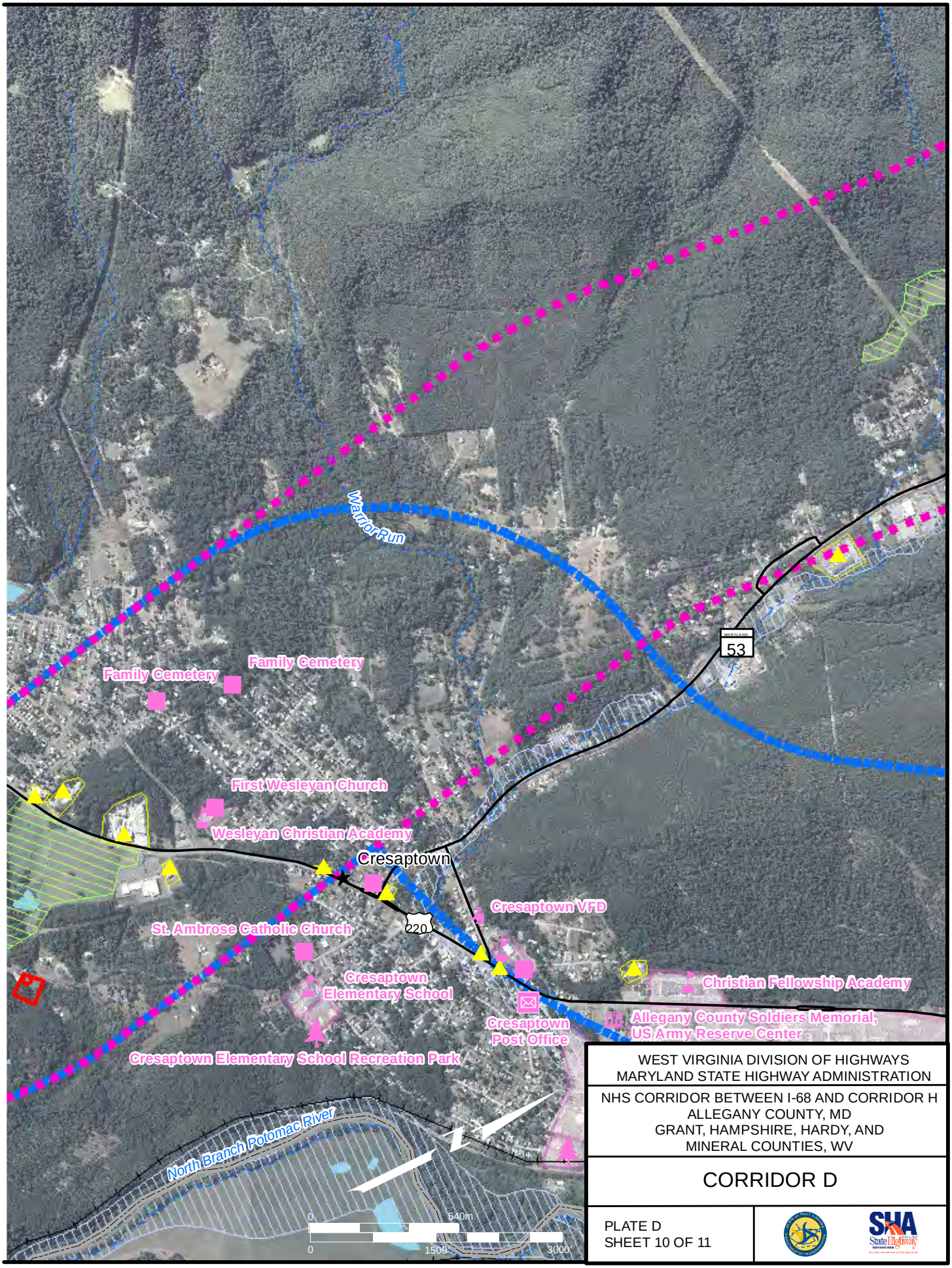

WEST VIRGINIA DIVISION OF HIGHWAYS
MARYLAND STATE HIGHWAY ADMINISTRATION

NHS CORRIDOR BETWEEN I-68 AND CORRIDOR H
ALLEGANY COUNTY, MD
GRANT, HAMPSHIRE, HARDY, AND
MINERAL COUNTIES, WV

CORRIDOR D

PLATE D
SHEET 10 OF 11

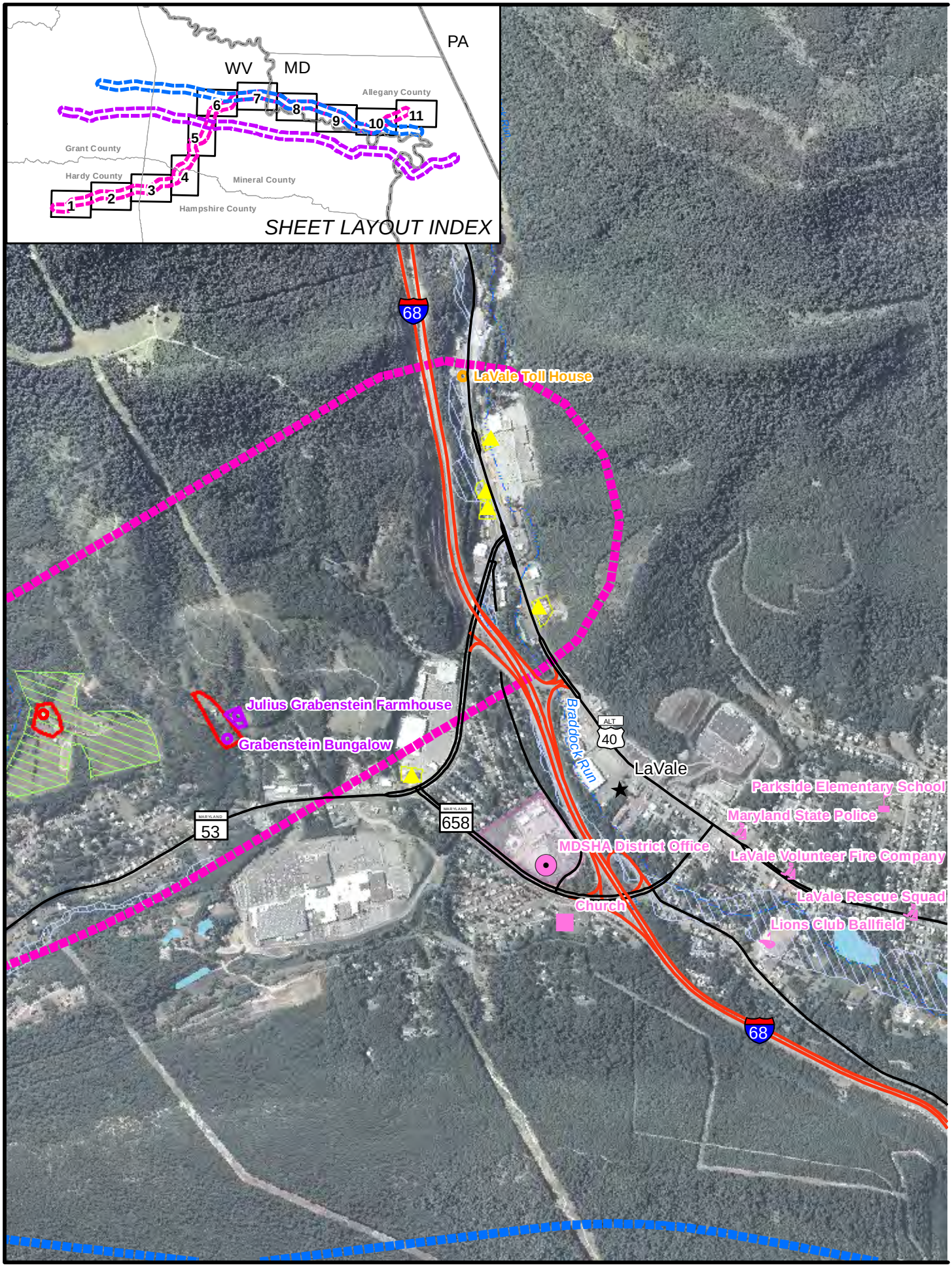
PA
WV
MD
Allegany County
Grant County
Hardy County
Mineral County
Hampshire County
1
2
3
4
5
6
7
8
9
10
11
SHEET LAYOUT INDEX
68
LaVale Toll House
Julius Grabenstein Farmhouse
Grabenstein Bungalow
Braddock Run
ALT
40
LaVale
Parkside Elementary School
Maryland State Police
MDSHA District Office
LaVale Volunteer Fire Company
LaVale Rescue Squad
Church
Lions Club Ballfield
MARYLAND
53
MARYLAND
658
68

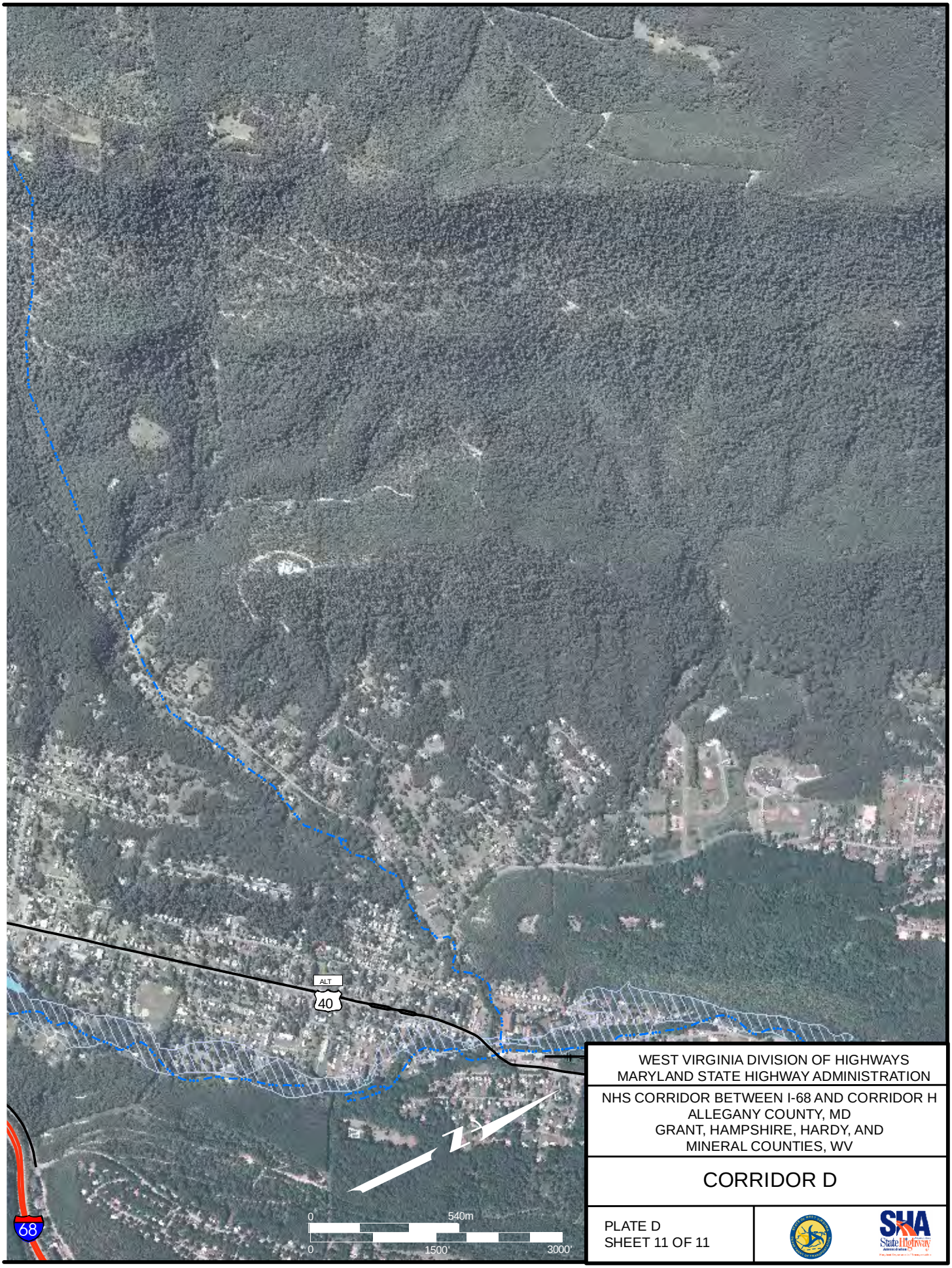

WEST VIRGINIA DIVISION OF HIGHWAYS
MARYLAND STATE HIGHWAY ADMINISTRATION

NHS CORRIDOR BETWEEN I-68 AND CORRIDOR H
ALLEGANY COUNTY, MD
GRANT, HAMPSHIRE, HARDY, AND
MINERAL COUNTIES, WV

CORRIDOR D

PLATE D
SHEET 11 OF 11