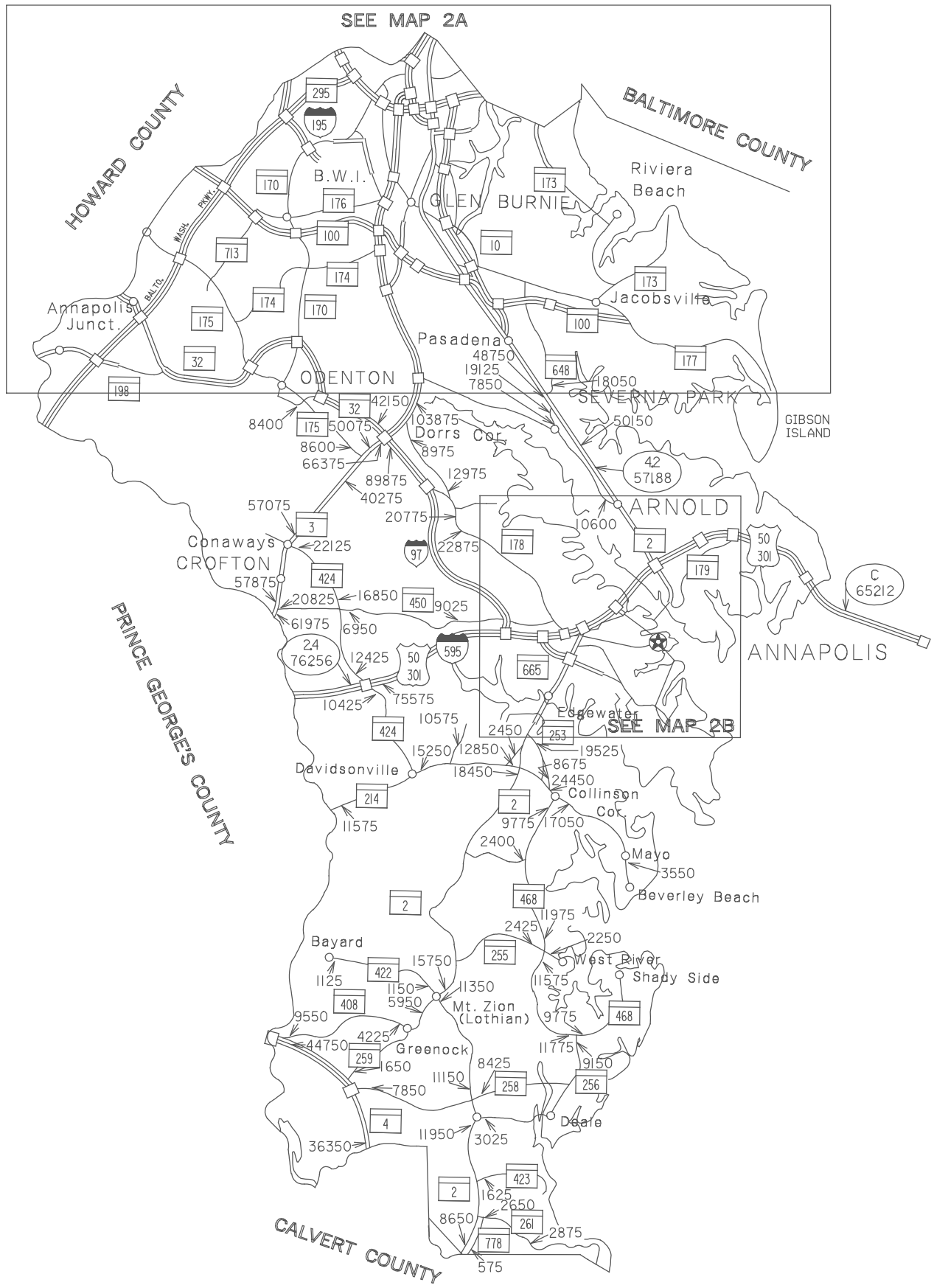

ANNE ARUNDEL COUNTY

TRAFFIC VOLUME MAP

2000

ANNUAL AVERAGE DAILY TRAFFIC

PREPARED BY THE

Maryland Department of Transportation

STATE HIGHWAY ADMINISTRATION

HIGHWAY INFORMATION SERVICES DIVISION

0 — 4 MILES

PUBLISHED DATE: 2-23-01

LEGEND

Multi Lane Divided Highway Access Fully Controlled

Multi Lane Divided Highway

Undivided Highway

Local Highway

Counter Stations

42 / 56329 — Permanent Traffic Counter Locations and Toll Facilities

Traffic Count

42 / * — Permanent Traffic Counter With No Data Available

ANNE ARUNDEL COUNTY
ENLARGEMENT 1
TRAFFIC VOLUME MAP
2000

ANNUAL AVERAGE DAILY TRAFFIC

PREPARED BY THE

Maryland Department of Transportation

STATE HIGHWAY ADMINISTRATION

HIGHWAY INFORMATION SERVICES DIVISION

LEGEND

- Multi Lane Divided Highway Access Fully Controlled
- Multi Lane Divided Highway
- Undivided Highway
- Local Highway

Counter Stations

42 / 56329 — Permanent Traffic Counter Locations and Toll Facilities

Traffic Count

42 / * — Permanent Traffic Counter With No Data Available

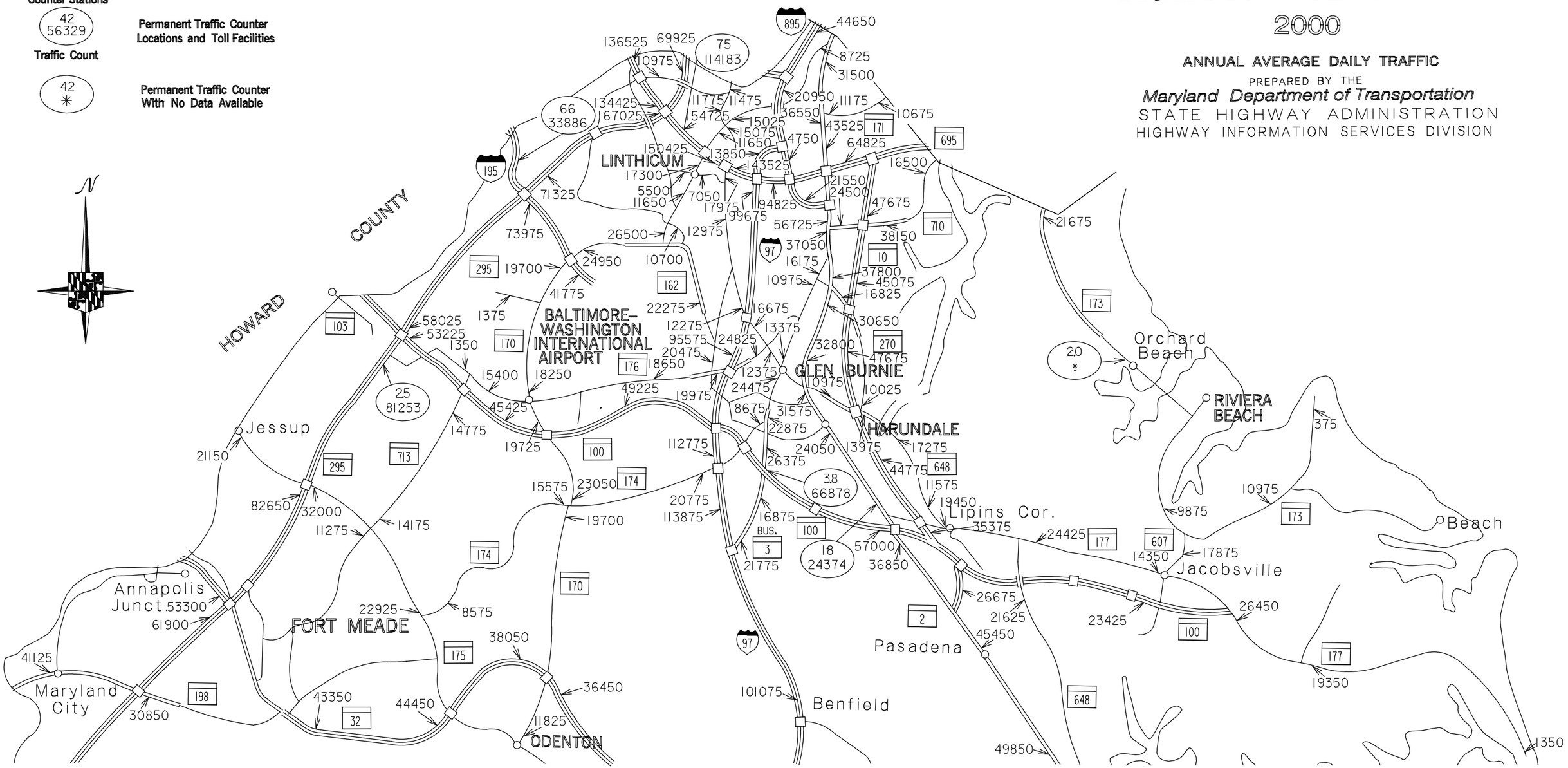

PUBLISHED DATE: 2-23-01

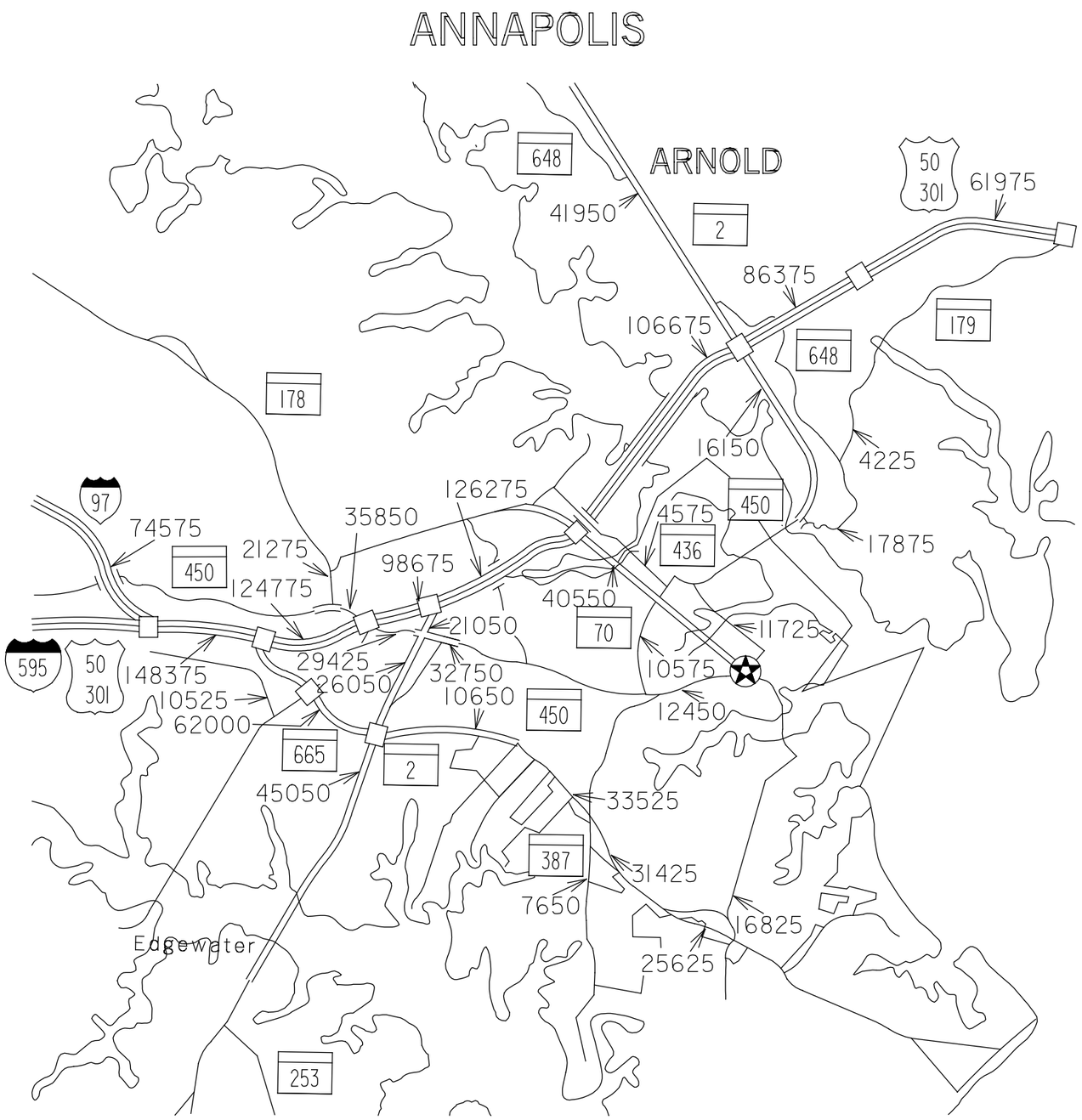

LEGEND

Multi Lane Divided Highway Access Fully Controlled

Multi Lane Divided Highway

Undivided Highway

Local Highway

Counter Stations

42
56329

Permanent Traffic Counter Locations and Toll Facilities

Traffic Count

42
*

Permanent Traffic Counter With No Data Available

N

ANNE ARUNDEL COUNTY
ENLARGEMENT 2
TRAFFIC VOLUME MAP
2000

ANNUAL AVERAGE DAILY TRAFFIC

PREPARED BY THE
Maryland Department of Transportation
STATE HIGHWAY ADMINISTRATION
HIGHWAY INFORMATION SERVICES DIVISION

PUBLISHED DATE: 2-23-01