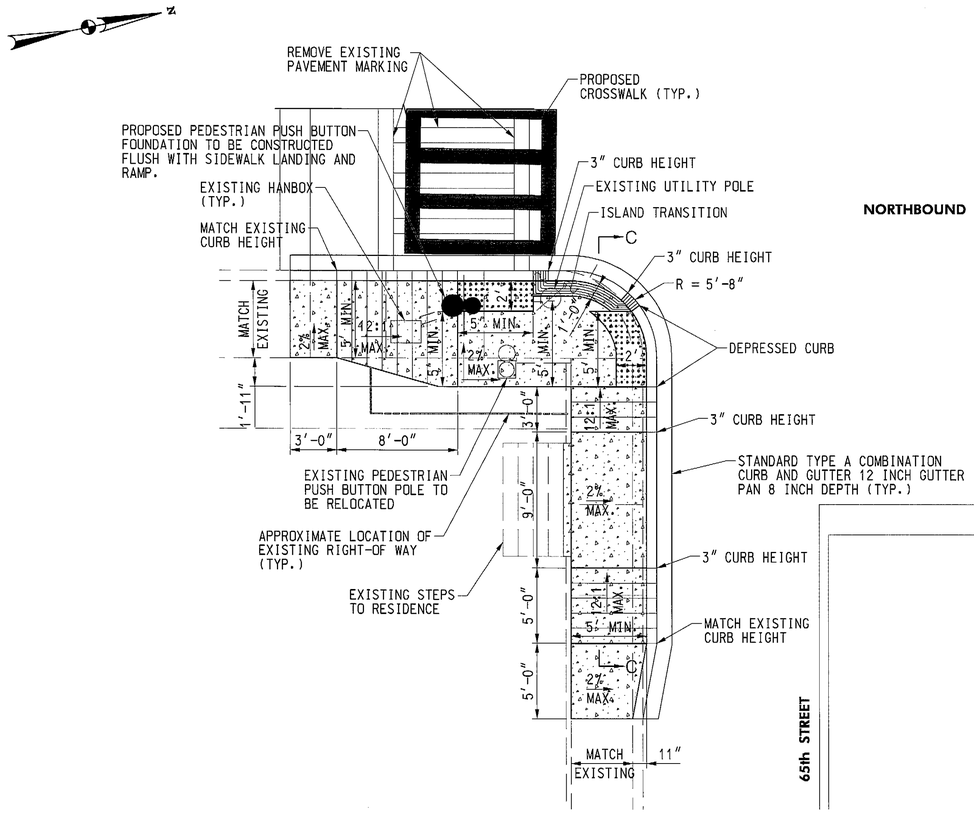

NORTHBOUND MD 528

65th STREET

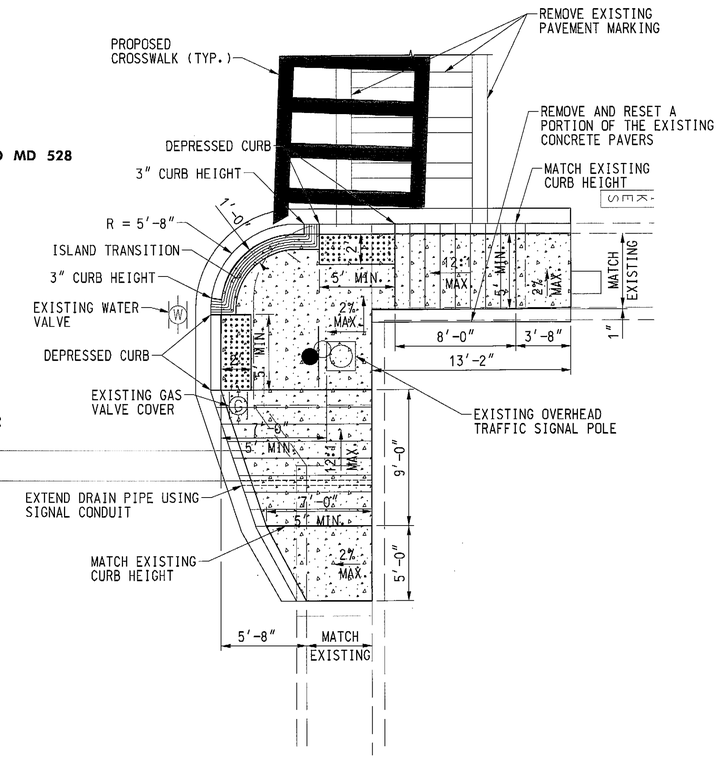

STANDARD TYPE A COMBINATION CURB AND GUTTER 12 INCH GUTTER PAN 8 INCH DEPTH SHA STD. NO. MD-620.02	
LOCATION	QUANTITY (LF)
NORTHEAST QUADRANT	50
SOUTHEAST QUADRANT	53

HOT MIX ASPHALT SUPERPAVE, 9.5MM FOR SURFACE, PG 76-22, LEVEL-3	
LOCATION	QUANTITY (TON)
NORTHEAST QUADRANT	0.6
SOUTHEAST QUADRANT	0.7

MIX NO. 9 CONCRETE FOR SLOT BACKFILL	
LOCATION	QUANTITY (LF)
NORTHEAST QUADRANT	50
SOUTHEAST QUADRANT	53

DETECTABLE WARNING SURFACE SHA STD. NO. MD-655.40	
LOCATION	QUANTITY (SF)
NORTHEAST QUADRANT	20
SOUTHEAST QUADRANT	21

5 INCH CONCRETE SIDEWALK	
LOCATION	QUANTITY (SF)
NORTHEAST QUADRANT	269
SOUTHEAST QUADRANT	259

GENERAL NOTES:

1. SEE SHEET DE-1 FOR GENERAL NOTES AND TYPICAL SECTIONS.

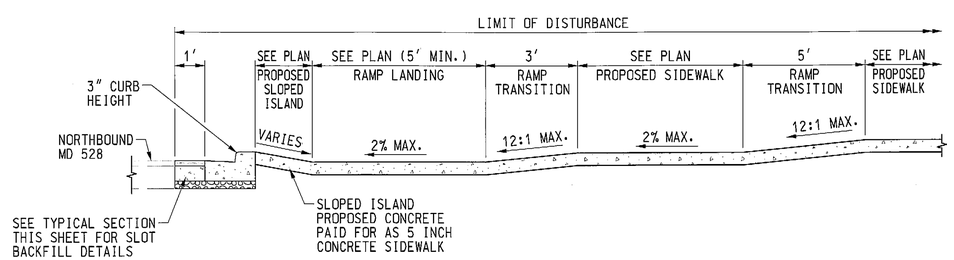

SECTION C–C

PROPOSED LANDING, RAMPS, AND SIDEWALK
NOT TO SCALE

LEGEND

- CONCRETE PAVEMENT
- HMA PAVEMENT
- DETECTABLE WARNING SURFACE SHA STD. NO. MD-655.40

Alvi Associates, Inc.

CONSULTING ENGINEERS
BALTIMORE, MARYLAND

BY: Alvi Associates, Inc.

STATE OF MARYLAND
DEPARTMENT OF TRANSPORTATION
STATE HIGHWAY ADMINISTRATION

OFFICE OF TRAFFIC & SAFETY
TRAFFIC ENGINEERING DESIGN DIVISION

MD 528 (COASTAL HIGHWAY) AT 65th ST.

OCEAN CITY, MD.

REVISIONS

RAMP DETAILS

SCALE 1" = 5' DATE AUGUST 2012 CONTRACT NO. XX1285133

DESIGNED BY MRS COUNTY WORCESTER
DRAWN BY RLY LOGMILE
CHECKED BY HAS TIMS NO.
FAP NO. SEE TITLE SHEET TCD NO.

TS NO. 1425D-DE | DRAWING DE-2 OF 2 | SHEET NO. 8 OF 24

PLOTTED: Friday, July 27, 2012 AT 06:11 PM
FILE: s:\proj\hwy\ada compliance\drawings\ada-md-528\ssi - plan\pDE-p0002_65th.dgn