STANDARD TYPE A COMBINATION CURB AND GUTTER 12 INCH GUTTER PAN 8 INCH DEPTH SHA STD. NO. MD-620.02	
LOCATION	QUANTITY (LF)
NORTHEAST QUADRANT	60
SOUTHEAST QUADRANT	54

DETECTABLE WARNING SURFACE SHA STD. NO. MD-655.40	
LOCATION	QUANTITY (SF)
NORTHEAST QUADRANT	30
SOUTHEAST QUADRANT	20

6 INCH X 6 INCH WOOD TIMBERS	
LOCATION	QUANTITY (LF)
NORTHEAST QUADRANT	22

STANDARD TYPE A CURB PAID FOR AS ITEM STANDARD TYPE A COMBINATION CURB AND GUTTER 12 INCH GUTTER PAN 8 INCH DEPTH SHA STD. NO. MD-620.02	
LOCATION	QUANTITY (LF)
NORTHEAST QUADRANT	4
SOUTHEAST QUADRANT	31

5 INCH CONCRETE SIDEWALK	
LOCATION	QUANTITY (SF)
NORTHEAST QUADRANT	357
SOUTHEAST QUADRANT	277

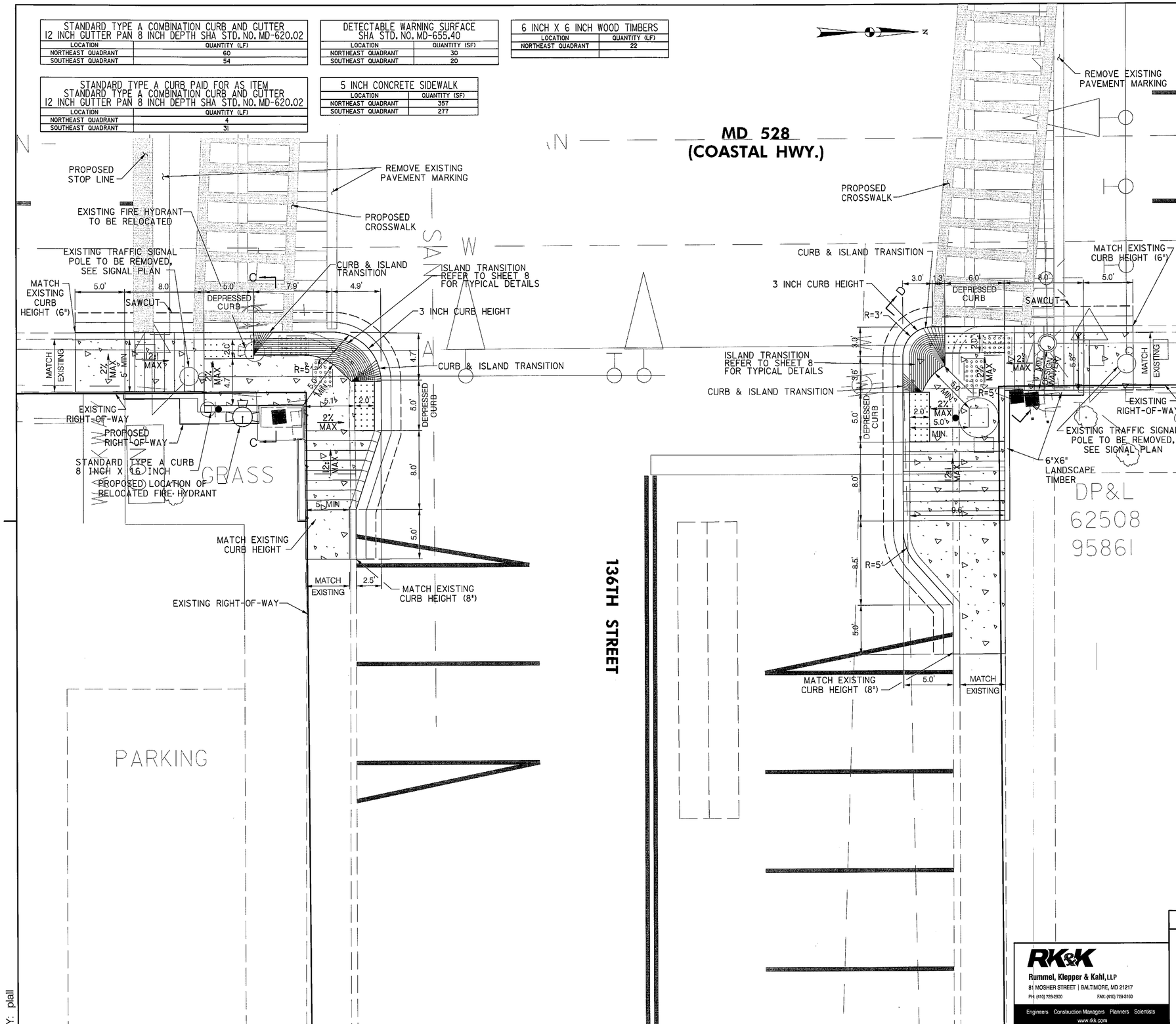

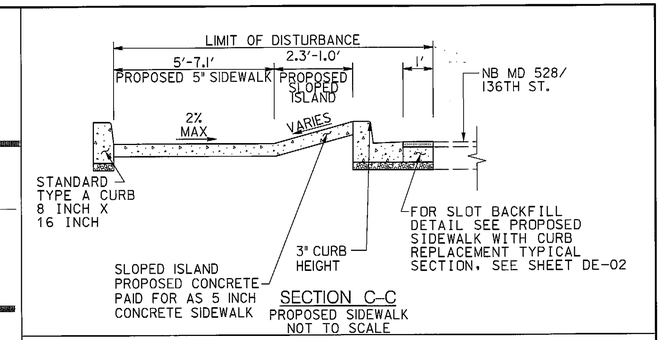

SECTION C-C
PROPOSED SIDEWALK
NOT TO SCALE

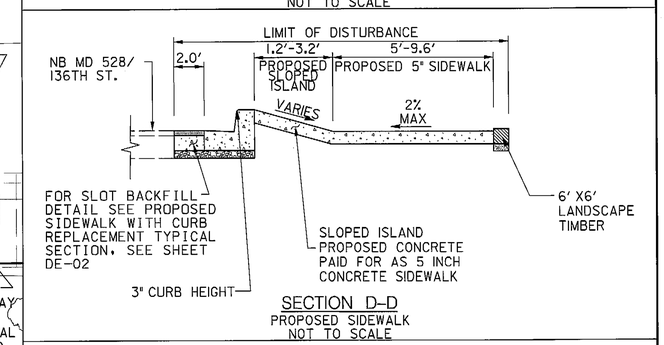

SECTION D-D
PROPOSED SIDEWALK
NOT TO SCALE

TOD No: XX443-22
SHA No: WO409A54/C516
MD 85th St.; MD 528 @ 136th St.

SHA
STATE OF MARYLAND
DEPARTMENT OF TRANSPORTATION
STATE HIGHWAY ADMINISTRATION
OFFICE OF TRAFFIC & SAFETY
TRAFFIC ENGINEERING DESIGN DIVISION

MD 528 (COASTAL HWY.) AT 136TH ST.
OCEAN CITY, MARYLAND

REVISIONS

RAMP DETAILS

SCALE 1" = 5' DATE SEPTEMBER 2010 CONTRACT NO. XX4435185

DESIGNED BY TTS COUNTY WORCESTER
DRAWN BY AWG LOGMILE 23052800.69
CHECKED BY TIMS NO. K548
FAP NO. TOD NO.

TS NO. 1434B-DE | DRAWING DE-03 OF 3 | SHEET NO. 7 OF 8

RK&K
Rummel, Klepper & Kahl, LLP
81 MOSHER STREET | BALTIMORE, MD 21217
PH: (410) 728-2900 FAX: (410) 728-3160
Engineers Construction Managers Planners Scientists
www.rkk.com

PLOTTED: Friday, September 10, 2010 AT 08:38 AM
FILE: \\rkm\v2007\2007\07056_shahcid\Task06_MD 528 ADA\CADD\136TH Street\pHD-PC02_136th.dgn

BY: plall