STANDARD TYPE A COMBINATION CURB AND GUTTER 12 INCH GUTTER PAN 8 INCH DEPTH SHA STD. NO. MD-620.02	
LOCATION	QUANTITY (LF)
NORTHEAST QUADRANT	70'
SOUTHEAT QUADRANT	70'

DETECTABLE WARNING SURFACE SHA STD. NO. MD-655.40	
LOCATION	QUANTITY (SF)
NORTHEAST QUADRANT	22 SF
SOUTHEAST QUADRANT	22 SF

5 INCH CONCRETE SIDEWALK	
LOCATION	QUANTITY (SF)
NORTHEAST QUADRANT	395 SF
SOUTHEAST QUADRANT	216 SF

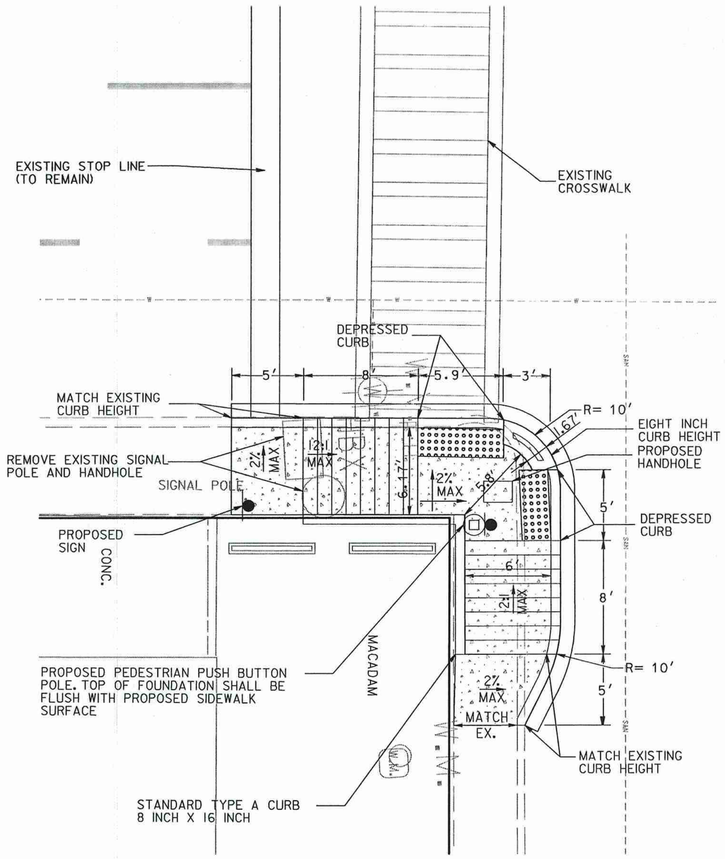

NORTHBOUND MD 528

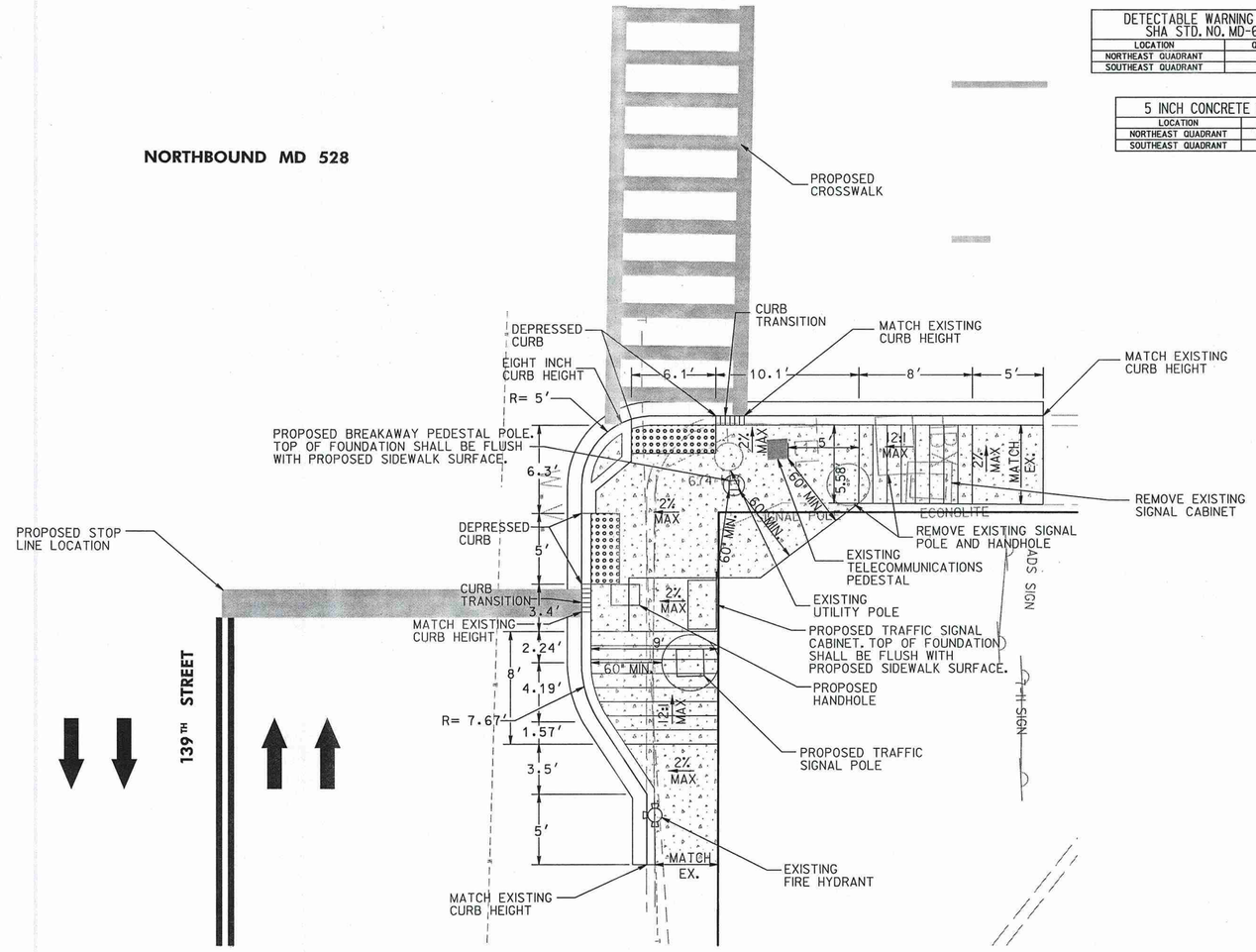

LEGEND

CONCRETE PAVEMENT

DETECTABLE WARNING SURFACE

NOTE: SEE SHEET SG-3 FOR ADDITIONAL INFORMATION REGARDING PROPOSED PAVEMENT MARKINGS AND SIGNAL EQUIPMENT

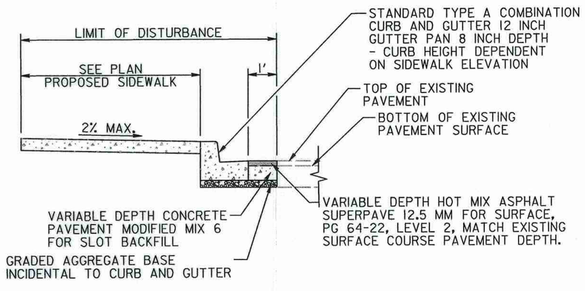

TYPICAL SECTION
PROPOSED SIDEWALK
WITH CURB REPLACEMENT
NOT TO SCALE

BY: wwiesmantel

STATE OF MARYLAND
DEPARTMENT OF TRANSPORTATION
STATE HIGHWAY ADMINISTRATION
OFFICE OF TRAFFIC & SAFETY
TRAFFIC ENGINEERING DESIGN DIVISION

MD 528 (COASTAL HIGHWAY) AT 139TH ST.
OCEAN CITY, MD.

RKK
RUMMEL, KLEPPER & KAHL, LLP
81 MOSHER STREET | BALTIMORE, MD 21217
PH: (410) 728-2900 FAX: (410) 728-3160
Engineers | Construction Managers | Planners | Scientists
www.rkk.com

REVISIONS
1 REDLINE NO. 1 05/03/2010 INSERT SHEET

RAMP DETAILS

SCALE 1" = 5' DATE APRIL 2010 CONTRACT NO. XX4435185

DESIGNED BY JDG COUNTY WORCESTER
DRAWN BY JBB LOGMILE
CHECKED BY ATD TIMS NO. K186
FAP NO. TOD NO.

TS NO. 2316B-DE DRAWING DE-03 OF 3 SHEET NO. 7 OF 7

PLOTTED: Monday, May 03, 2010 AT 10:01 AM
FILE: K:\projects\2007\07056_shahdd\Task 06_MD528 Signals\MD 528 at 139th\CADD\plan\pDE-0002_Redline1_139th.dgn