STANDARD TYPE A COMBINATION CURB AND GUTTER 12 INCH GUTTER PAN 8 INCH DEPTH SHA STD. NO. MD-620.02	
LOCATION	QUANTITY (LF)
NORTHEAST QUADRANT	67'
SOUTHEAT QUADRANT	70'

DETECTABLE WARNING SURFACE SHA STD. NO. MD-655.40	
LOCATION	QUANTITY (SF)
NORTHEAST QUADRANT	20 SF
SOUTHEAST QUADRANT	22 SF

5 INCH CONCRETE SIDEWALK	
LOCATION	QUANTITY (SF)
NORTHEAST QUADRANT	378 SF
SOUTHEAST QUADRANT	216 SF

RELOCATE PARKING BLOCK	
LOCATION	QUANTITY (EA)
SOUTHEAST QUADRANT	2

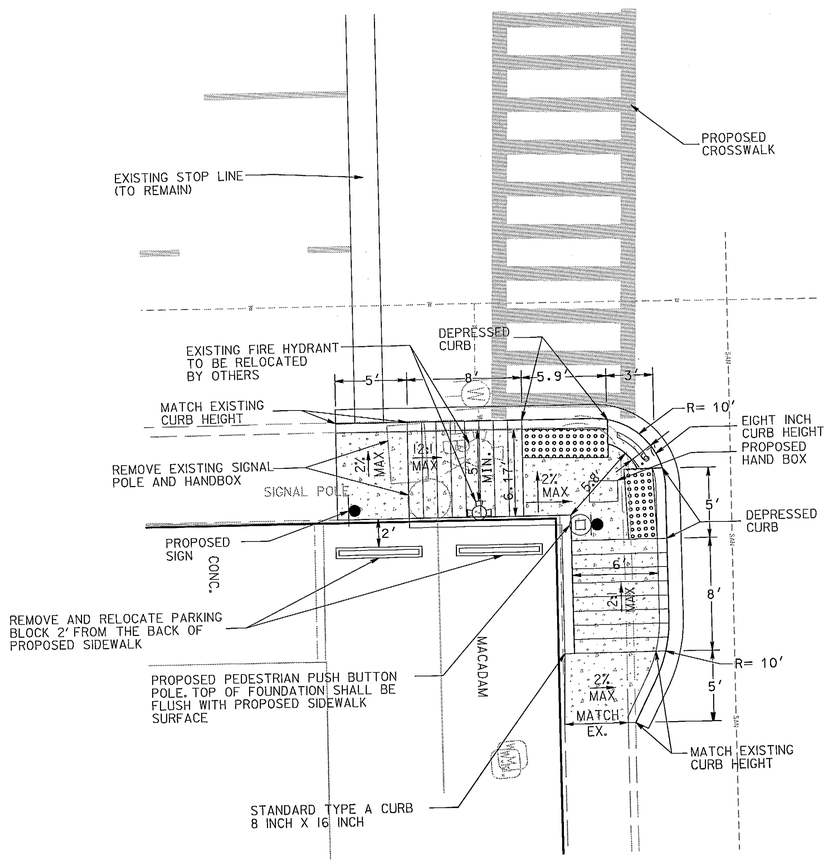

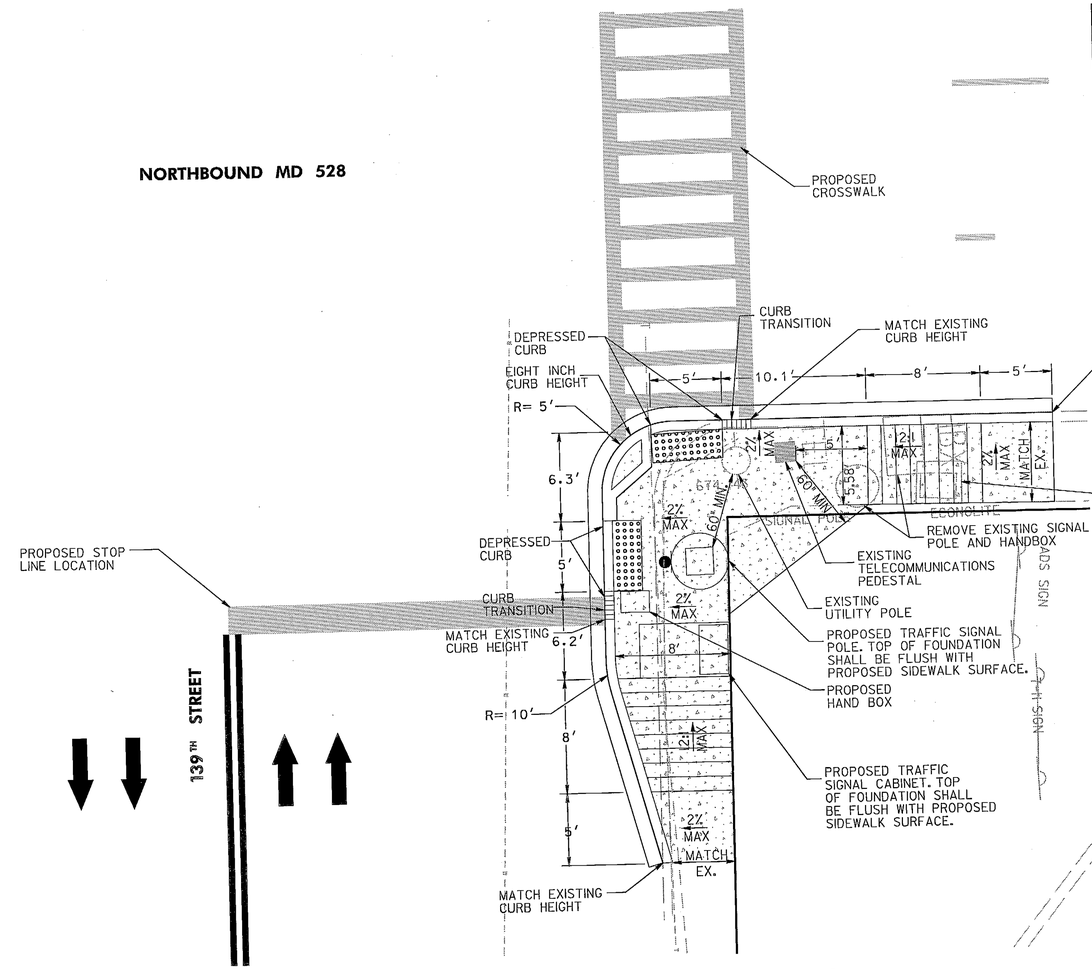

LEGEND

CONCRETE PAVEMENT

DETECTABLE WARNING SURFACE

NOTE: SEE SHEET SG-3 FOR ADDITIONAL INFORMATION REGARDING PROPOSED PAVEMENT MARKINGS AND SIGNAL EQUIPMENT

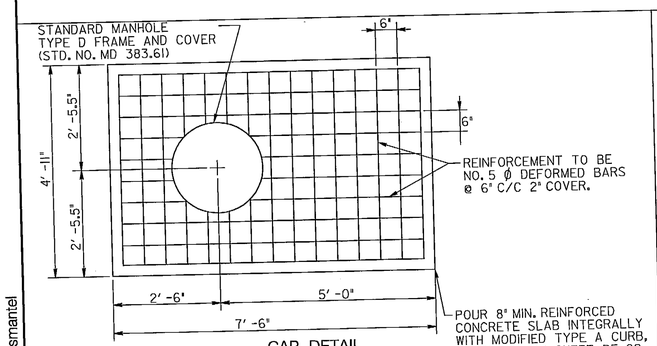

CAP DETAIL
N.T.S.

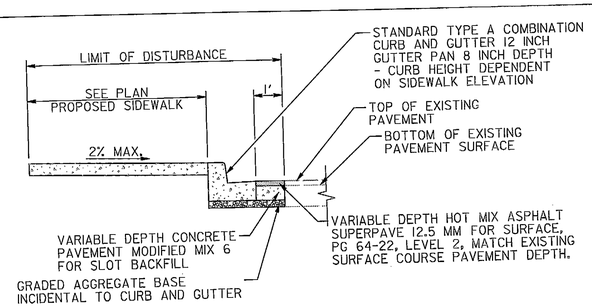

TYPICAL SECTION
PROPOSED SIDEWALK
WITH CURB REPLACEMENT
NOT TO SCALE

TOD No: XX443-19
SHA No: WO409A55/C55
MD 528@ 81st Street/MD 528 @ 139th Street

RK&K
RUMMEL, KLEPPER & KAHL, LLP
81 MOSHER STREET | BALTIMORE, MD 21217
PH: (410) 728-2900 FAX: (410) 728-3160
Engineers | Construction Managers | Planners | Scientists
www.rkk.com

REVISIONS

STATE OF MARYLAND
DEPARTMENT OF TRANSPORTATION
STATE HIGHWAY ADMINISTRATION
OFFICE OF TRAFFIC & SAFETY
TRAFFIC ENGINEERING DESIGN DIVISION

MD 528 (COASTAL HIGHWAY) AT 139TH ST.
OCEAN CITY, MD.

RAMP DETAILS

SCALE 1" = 5' DATE NOVEMBER 2009 CONTRACT NO. XX4435185

DESIGNED BY JDG
DRAWN BY JBB
CHECKED BY ATD
FAP NO.
COUNTY WORCESTER
LOGMILE
TIMS NO. K186
TOD NO.

TS NO. 2316B-DE DRAWING DE-03 OF 3 SHEET NO. 7 OF 7

PLOTTED: Wednesday, December 09, 2009 AT 03:25 PM
FILE: K:\projects\2007\07088_shah\dn\Task 06_MD528 Signals\MD 528 at 139th\CADD\plan\pDE-0002_139th.dgn

BY: wwiesmantel