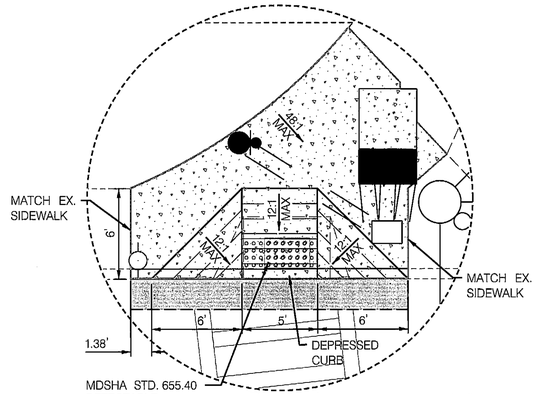

DETAIL A
SCALE: 1" = 5'

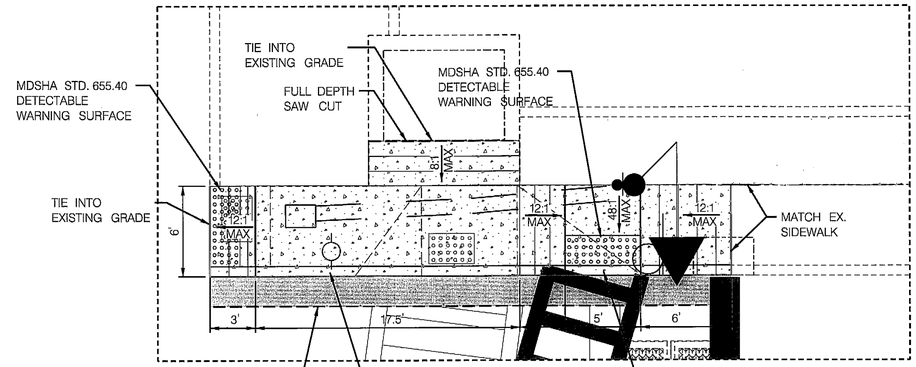

DETAIL B
SCALE: 1" = 5'

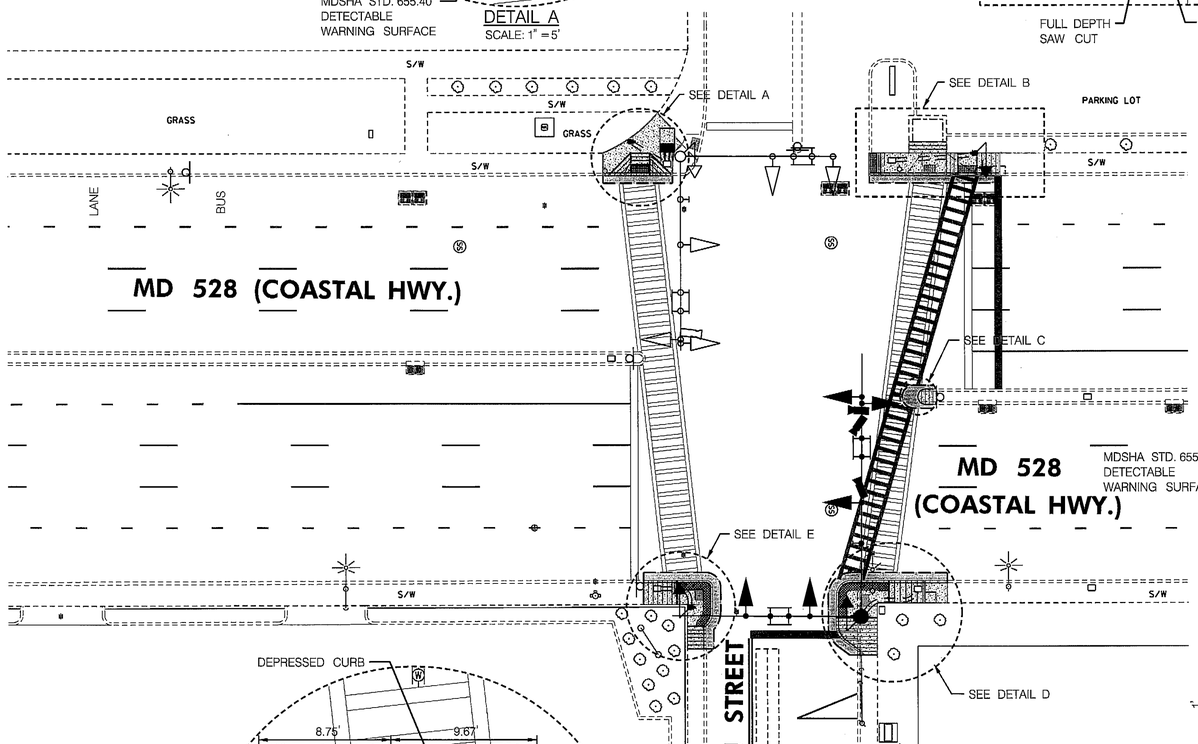

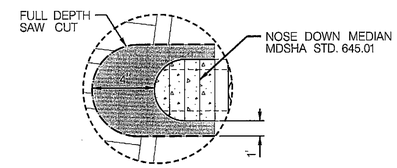

DETAIL C
SCALE: 1" = 5'

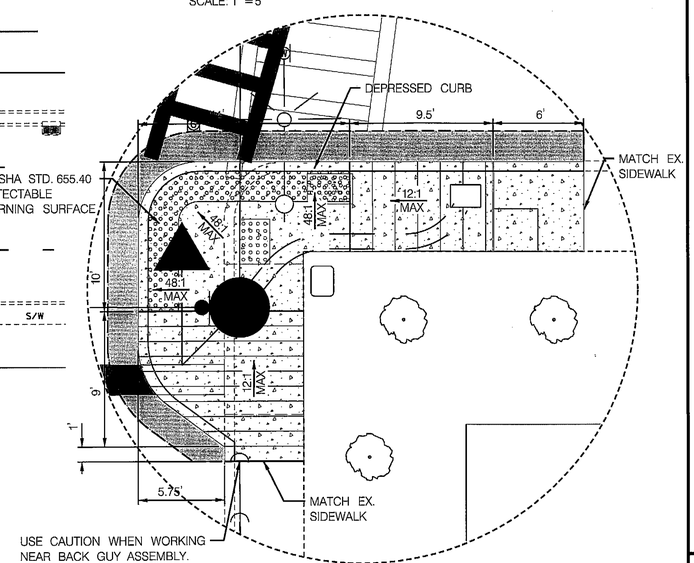

DETAIL D
SCALE: 1" = 5'

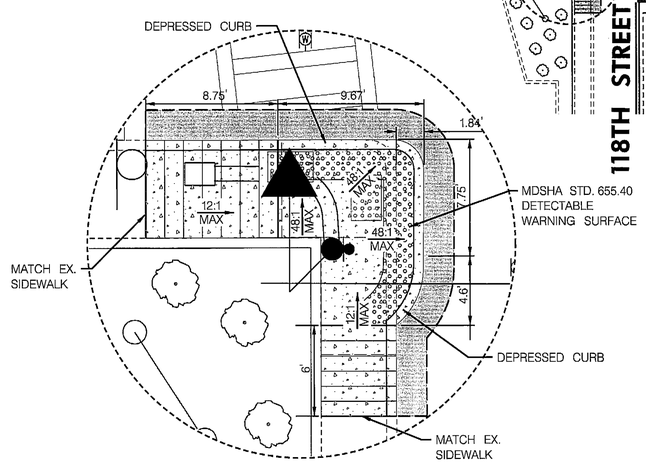

DETAIL E
SCALE: 1" = 5'

QUANTITY NOTES

5 INCH CONCRETE SIDEWALK

DETAIL A	214 S.F.
DETAIL B	250 S.F.
DETAIL C	55 S.F.
DETAIL D	275 S.F.
DETAIL E	165 S.F.

MODIFIED TYPE A COMBINATION CURB AND GUTTER, 12 INCH GUTTERPAN, VARIABLE DEPTH

DETAIL A	19 L.F.
DETAIL B	36 L.F.
DETAIL C	11 L.F.
DETAIL D	33 L.F.
DETAIL E	55 L.F.

DETECTABLE WARNING SURFACE

DETAIL A	10 S.F.
DETAIL B	20 S.F.
DETAIL C	0 S.F.
DETAIL D	40 S.F.
DETAIL E	40 S.F.

TOD NO:XX443-06
SHA NO:WO409A53/C53
MD 528@118TH ST /127TH ST

GEOMETRIC LEGEND
- EXISTING
- PROPOSED

UTILITY LEGEND
- SD — STORM DRAIN
- G — GAS MAIN
- W — WATER MAIN
- S — SEWER MAIN
- E — ELECTRIC CABLES
- A — AERIAL CABLES
- T — TELEPHONE CABLES
- F — FIBER-OPTIC

ROADWAY LEGEND
- EXISTING GEOMETRICS
- PROPOSED GEOMETRICS
- FULL DEPTH SAW CUT
- FULL DEPTH RECONSTRUCTION
- PROPOSED CONCRETE SIDEWALK

RJM ENGINEERING, INC.
CONSULTING ENGINEERS
COLUMBIA, MARYLAND

STATE OF MARYLAND
DEPARTMENT OF TRANSPORTATION
STATE HIGHWAY ADMINISTRATION
OFFICE OF TRAFFIC & SAFETY
TRAFFIC ENGINEERING DESIGN DIVISION

MD 528 (COASTAL HIGHWAY) AT 118TH STREET
OCEAN CITY, MD

ROADWAY PLAN

SCALE 1" = 20' DATE DECEMBER 2008 CONTRACT NO. XX4435185

DESIGNED BY P. WESTCOTT
DRAWN BY P. WESTCOTT
CHECKED BY RMP
FAP NO.

COUNTY WORCESTER
LOGMILE 23052801.95
TIMS NO.
TOD NO.

TS NO. 2262A | DRAWING SG 3 OF 7 | SHEET NO. 3 OF 7

BY: $USERNAME$

PLOTTED: $DATE$
FILE: $FILE$