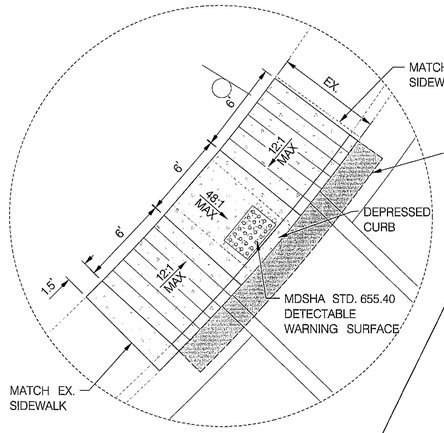

DETAIL A
SCALE: 1" = 5'

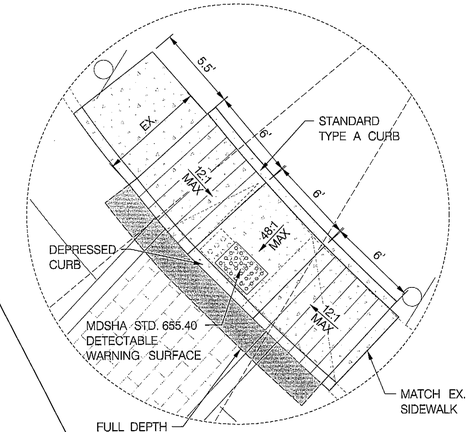

DETAIL B
SCALE: 1" = 5'

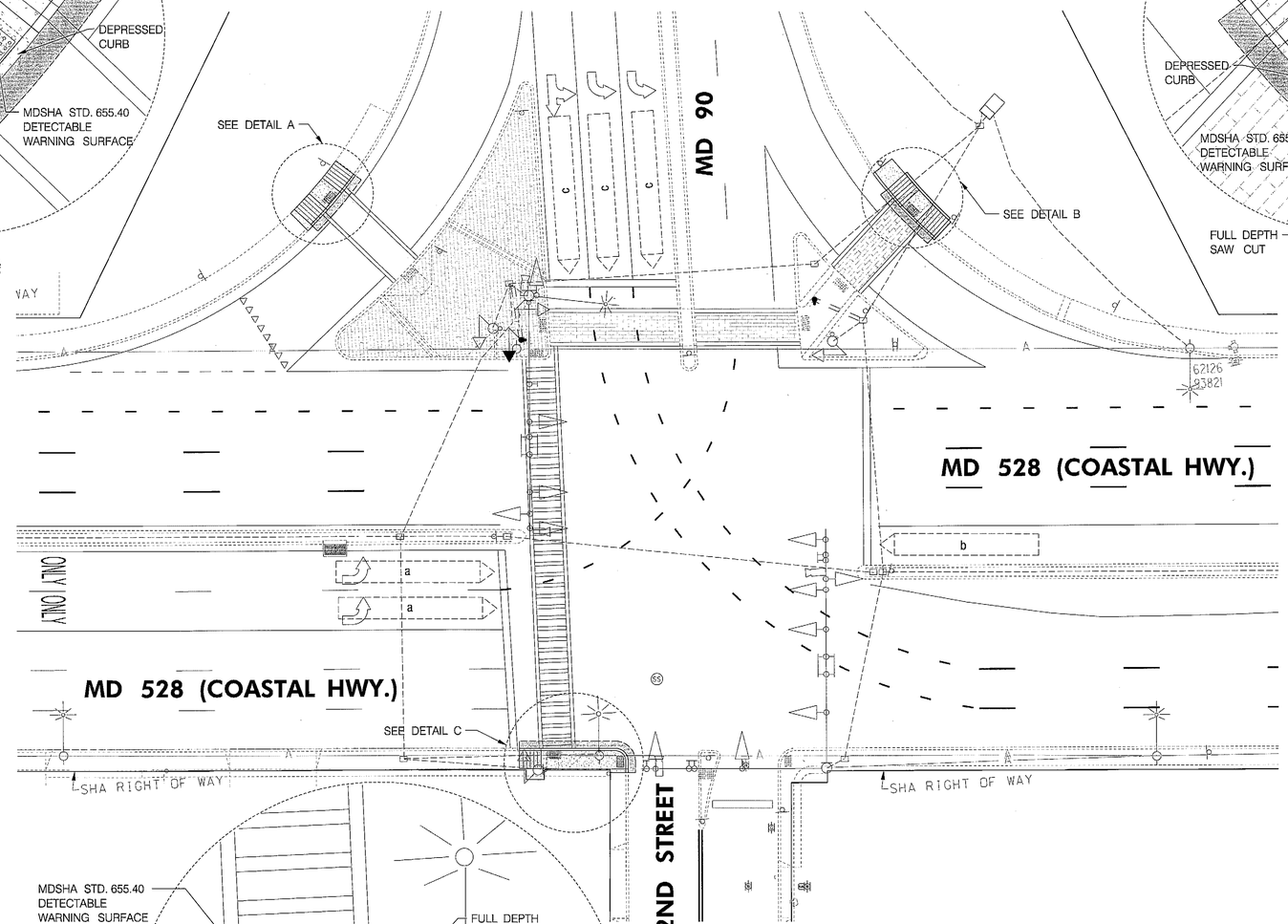

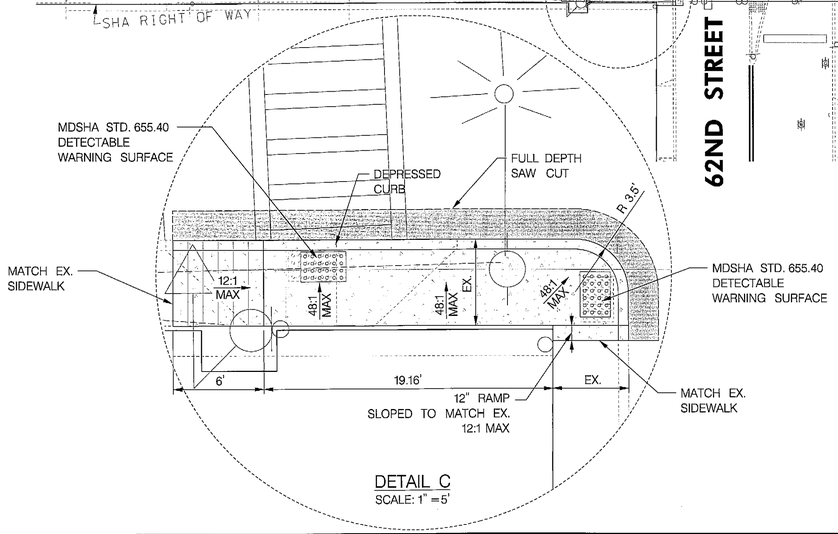

DETAIL C
SCALE: 1" = 5'

NOTES:

1. PUSHBUTTONS ARE TO BE LOCATED SO THAT THEY CAN BE ACTIVATED BY A PERSON IN A WHEELCHAIR REACHING LESS THAN 18" FROM A 60" X 60" LEVEL LANDING AREA WITH A CROSS SLOPE OF LESS THAN OR EQUAL TO 2%.

2. CURB DEPTH SHALL VARY TO MATCH EXISTING DEPTH.

GEOMETRIC LEGEND

- EXISTING
- PROPOSED

UTILITY LEGEND

- SD — STORM DRAIN
- G — GAS MAIN
- W — WATER MAIN
- S — SEWER MAIN
- E — ELECTRIC CABLES
- A — AERIAL CABLES
- T — TELEPHONE CABLES
- F — FIBER-OPTIC

ROADWAY LEGEND

- EXISTING GEOMETRICS
- PROPOSED GEOMETRICS
- FULL DEPTH SAW CUT
- FULL DEPTH RECONSTRUCTION
- PROPOSED CONCRETE SIDEWALK

QUANTITY NOTES

5 INCH CONCRETE SIDEWALK

DETAIL A	125 S.F.
DETAIL B	160 S.F.
DETAIL C	175 S.F.

MODIFIED TYPE A COMBINATION CURB AND GUTTER, 12 INCH GUTTERPAN, VARIABLE DEPTH

DETAIL A	18 L.F.
DETAIL B	54 L.F.
DETAIL C	36 L.F.

DETECTABLE WARNING SURFACE

DETAIL A	10 S.F.
DETAIL B	10 S.F.
DETAIL C	20 S.F.

TOD NO:XX443-05
SHA NO:WO409A52/C52
MD 528@ 36TH,MD 90,94TH ST,142 ST

STATE OF MARYLAND
DEPARTMENT OF TRANSPORTATION
STATE HIGHWAY ADMINISTRATION
OFFICE OF TRAFFIC & SAFETY
TRAFFIC ENGINEERING DESIGN DIVISION

MD 528 (COASTAL HIGHWWAY) AT MD 90

OCEAN CITY, MARYLAND

RJM ENGINEERING, INC.
CONSULTING ENGINEERS
COLUMBIA, MARYLAND

ROADWAY PLAN

SCALE 1" = 20' DATE NOVEMBER 2008 CONTRACT NO. XX4435185

DESIGNED BY M.ABEL
DRAWN BY P.WESTCOTT
CHECKED BY D.EBY
FAP NO.

COUNTY WORCESTER
LOGMILE 23052804.71
TIMS NO.
TOD NO.

TS NO. 1429J | DRAWING SG-6 OF SG-13 | SHEET NO. 6 OF 13

PLOTTED: $DATE$
FILE: $FILE$

BY: $USERNAME$