MD 586 IS ASSUMED TO RUN IN A NORTH-SOUTH DIRECTION

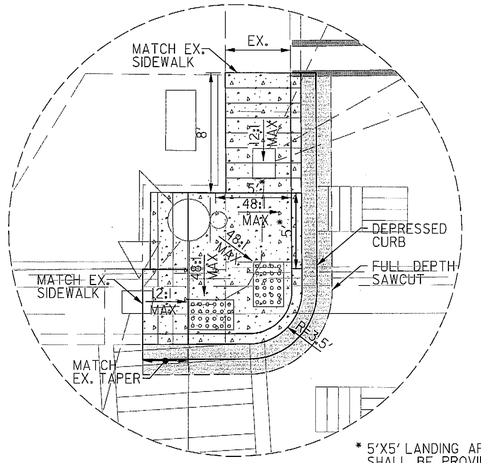

DETAIL A
SCALE 5" = 1'

* 5'X5' LANDING AREA AT 48:1 MAX SHALL BE PROVIDED ADJACENT TO PEDESTRIAN PUSH BUTTON.

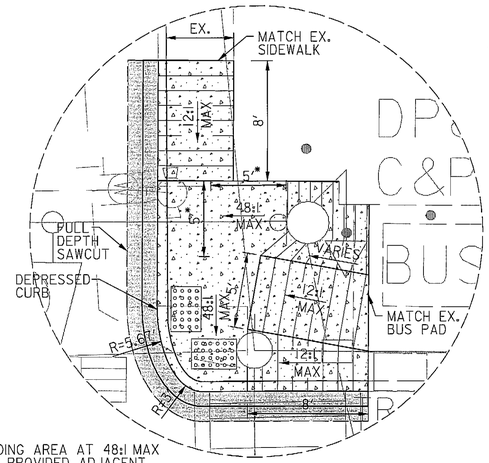

DETAIL B
SCALE 5" = 1'

* 5'X5' LANDING AREA AT 48:1 MAX SHALL BE PROVIDED ADJACENT TO PEDESTRIAN PUSH BUTTON.

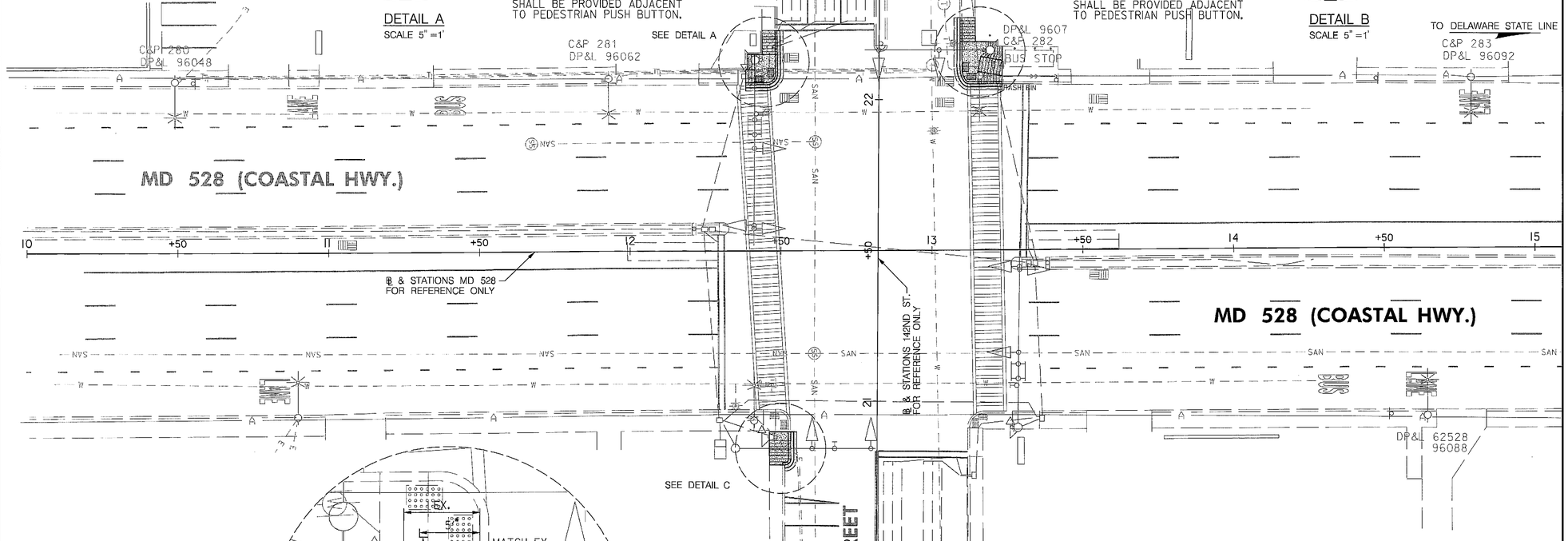

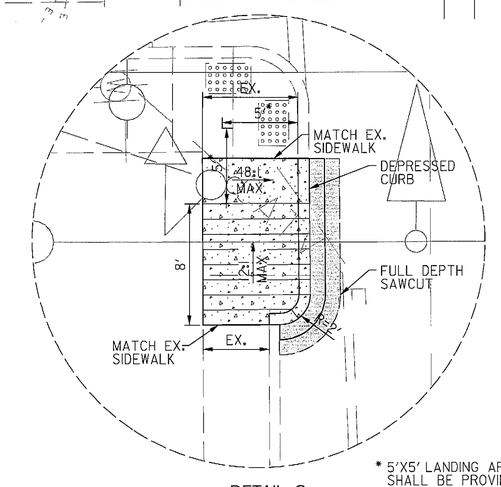

DETAIL C
SCALE 5" = 1'

* 5'X5' LANDING AREA AT 48:1 MAX SHALL BE PROVIDED ADJACENT TO PEDESTRIAN PUSH BUTTON.

PAVEMENT LEGEND

- FULL DEPTH RECONSTRUCTION
- 5 INCH CONCRETE SIDEWALK
- FULL DEPTH SAWCUT
- CURB OR SIDEWALK TRANSITION

NOTES

1. NO DISTURBED AREA SHALL BE LEFT UNSTABLIZED OVERNIGHT UNLESS THE RUNOFF IS DIRECTED TO AN APPROVED SEDIMENT CONTROL DEVICE.
2. SIDEWALK RECOSTRUCTION LIMITS SHALL COINCIDE WITH EXPANSION JOINTS IN EXISTING SIDEWALK. NEW EXPANSION JOINTS SHALL BE PROVIDED AT THE INTERFACE OF EXISTING AND PROPOSED SIDEWALK.
3. CONTRACTOR TO INSTALL DETECTABLE WARNING SURFACE ON SIDEWALK RAMP AS PER MARYLAND STD. MD-655.40.

DATUM: NAD 83/91 Horizontal
NAVD 88 Vertical

QUANTITY NOTES

5 INCH CONCRETE SIDEWALK

142ND ST., STA. 20+79 TO STA. 20+90, LT.	70 S.F.
142ND ST., STA. 22+05 TO STA. 22+23, LT.	125 S.F.
142ND ST., STA. 22+05 TO STA. 22+27, RT.	210 S.F.

STANDARD TYPE A COMBINATION CURB AND GUTTER, 12 INCH GUTTERPAN, VARIABLE DEPTH

142ND ST., STA. 20+79 TO STA. 20+90, LT.	15 L.F.
142ND ST., STA. 22+05 TO STA. 22+23, LT.	22 L.F.
MD 528, STA. 12+39 TO STA. 12+46, LT.	7 L.F.
142ND ST., STA. 22+05 TO STA. 22+27, RT.	25 L.F.
MD 528, STA. 13+13 TO STA. 13+24, LT.	7 L.F.

DETECTABLE WARNING SURFACE (SHA STD. 655.40)

MD 528, STA. 12+43, LT. (MATCH EX. LOCATION)	10 S.F.
142ND ST., STA. 22+08, LT. (MATCH EX. LOCATION)	10 S.F.
142ND ST., STA. 22+11, RT. (MATCH EX. LOCATION)	10 S.F.
MD 528, STA. 13+13, LT. (MATCH EX. LOCATION)	10 S.F.

TOD NO:XX443-05
SHA NO:W0409A52/C52
MD 528@ 36TH,MD 90,94TH ST,142 ST

Rummel, Klepper & Kahl, LLP
Consulting Engineers Since 1923
81 Mosher Street
Baltimore, Maryland 21217
www.rkk.com
Ph: 410.728.2900 Fax: 410.728.3160

BY: cbauernfeind

STATE OF MARYLAND
DEPARTMENT OF TRANSPORTATION
STATE HIGHWAY ADMINISTRATION
HIGHWAY DESIGN DIVISION

MD 528 (COASTAL HWY.) AT 142ND ST.
OCEAN CITY, MARYLAND

REVISIONS

ROADWAY PLAN

SCALE 1"=20' DATE NOVEMBER 2008 CONTRACT NO. XX4435185

DESIGNED BY CJB
DRAWN BY CJB
CHECKED BY RKM
F.A.P. NO.
COUNTY WORCESTER
LOGMILE 23052800.27
HORIZONTAL SCALE
VERTICAL SCALE

DRAWING NO. SG-12 SHEET NO. 12 OF 13