F H WA REGION NO	STATE	FED. AID PROJ. NO	SHEET NO.	TOTAL SHEETS
3	MD.		6	7

DETAIL OF CONDUIT AT CONTROLLER

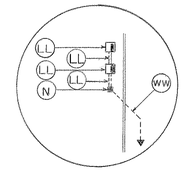

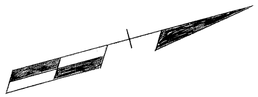

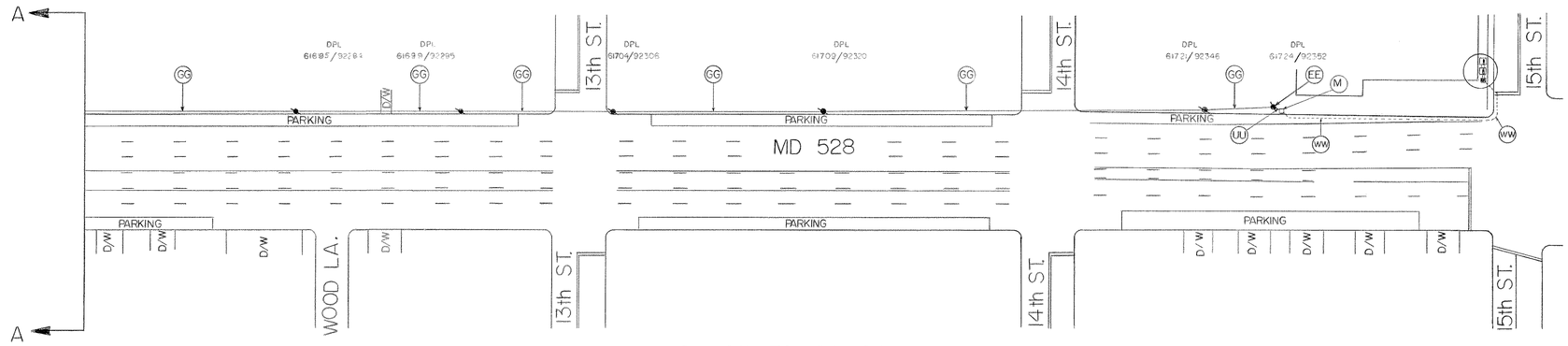

12th ST. TO 15th ST.

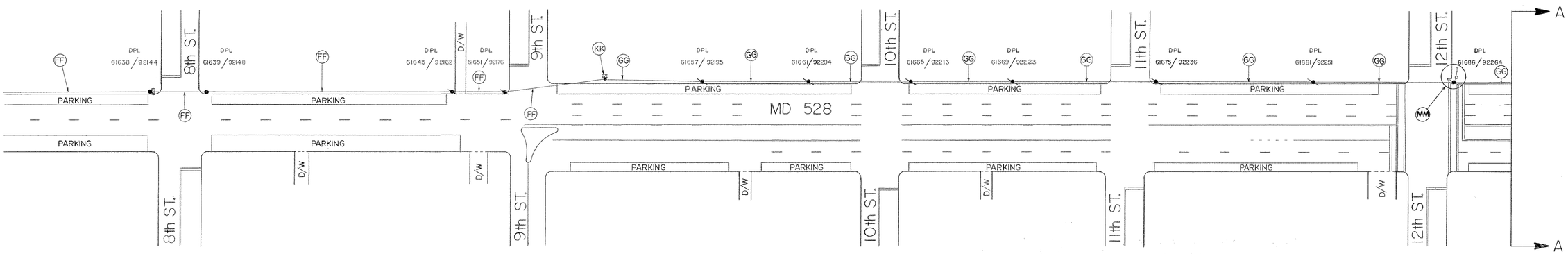

GENERAL NOTE:
1. Unless otherwise indicated the right-of-way line is at the back edge of the sidewalk.

8th ST. TO 12th ST.

LEGEND OF UNDERGROUND AND OVERHEAD UTILITIES

AERIAL CABLE —— A —— A —— A —— A
ELECTRIC —— E —— E —— E —— E
TELEPHONE —— T —— T —— T —— T
GAS —— G —— G —— G —— G
SEWER —— S —— S —— S —— S
WATER —— W —— W —— W —— W
CABLE TV —— TV —— TV —— TV —— TV

TCA

STREET TRAFFIC STUDIES, LTD.
Suite 295, Commercentre East
1777 Reisterstown Road
Baltimore, MD 21208

REVISIONS	APPROVALS
	CHIEF, SIGNAL DESIGN SECTION
	ASST. DISTRICT ENGINEER, TRAFFIC
	CHIEF, BUREAU OF TRAFFIC ENGINEERING
	DEPUTY CHIEF ENGINEER, OFFICE OF TRAFFIC

MARYLAND DEPARTMENT OF TRANSPORTATION
STATE HIGHWAY ADMINISTRATION – OFFICE OF TRAFFIC
BUREAU OF TRAFFIC ENGINEERING

DRAWN BY S.R.BARANOWSKI (FOR STS)
DES. BY: R.ZACHERL (FOR STS)
CHK. BY: 9-28-87

INTERCONNECT PLANS
MD 528 CORRIDOR - 8th ST. TO 12thST.

OCEAN CITY — COUNTY: WORCESTER

DATE: 4-14-87
SCALE: 1"=50'
F.A.P. NO.
S.H.A. NO. WO-653-451-185
TS/FILE NO. 2317
SHEET NO. 6 OF 7

23052807.79