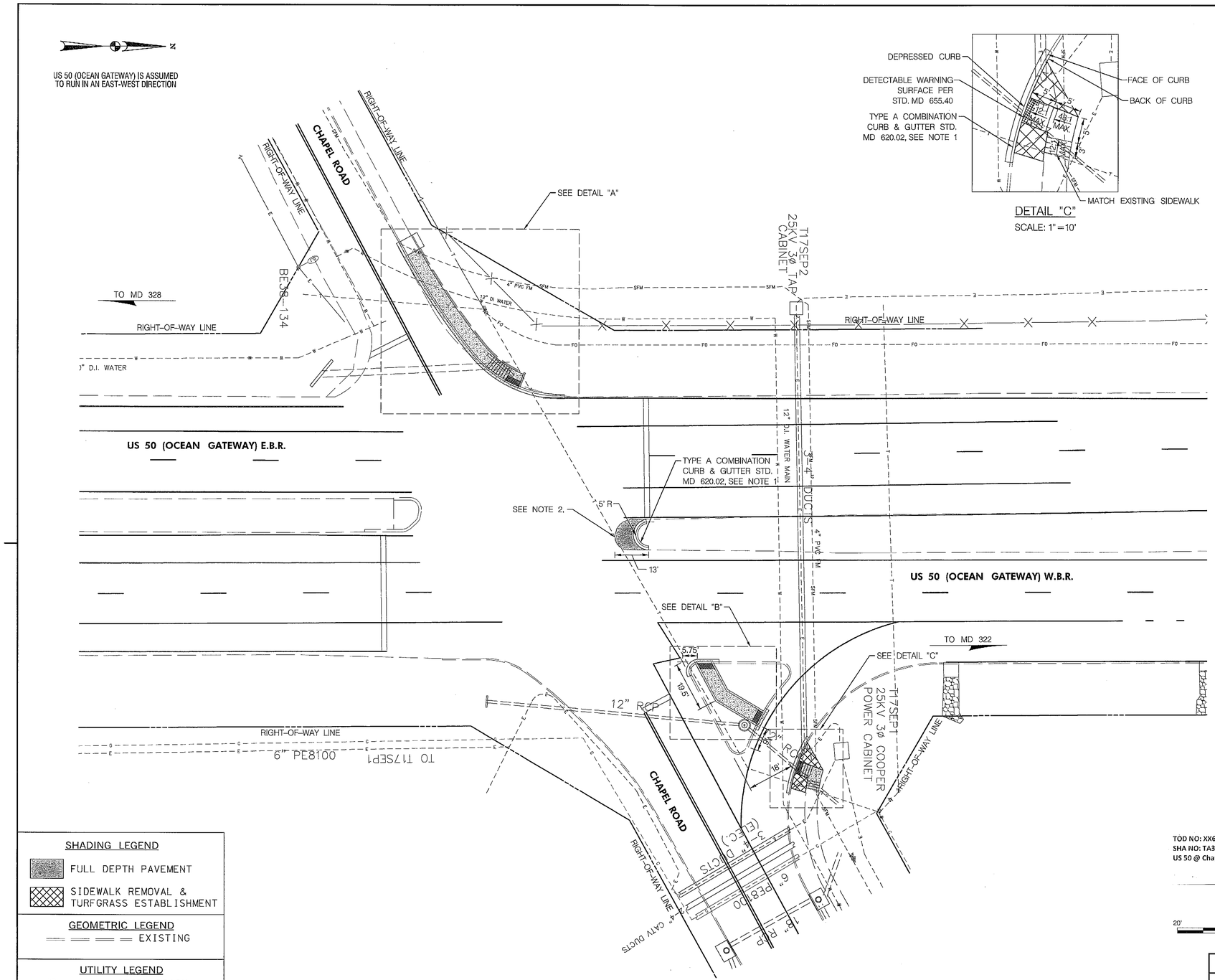

DETAIL "C"

SCALE: 1"=10'

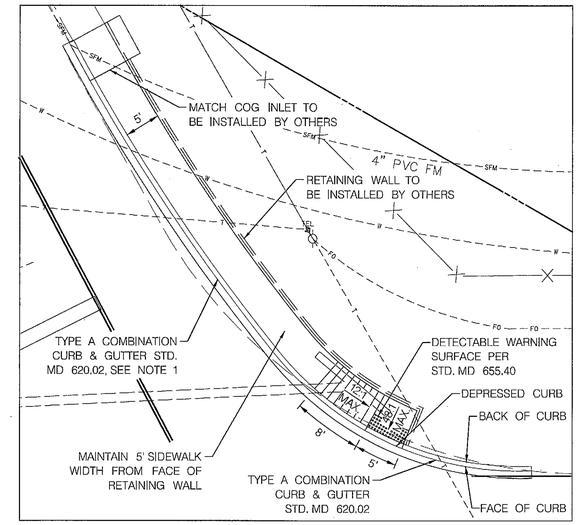

DETAIL "A"

SCALE: 1"=10'

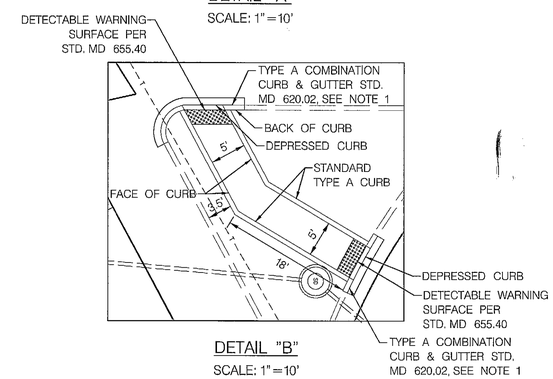

DETAIL "B"

SCALE: 1"=10'

NOTES:

1. WHERE DEPRESSED CURB IS PROPOSED, THE CONTRACTOR SHALL REPLACE THE ADJACENT CURB AND GUTTER TO THE EXISTING CURB JOINT.

2. CONTRACTOR SHALL REMOVE EXISTING MEDIAN NOSE AND INSTALL NEW CURB AND GUTTER. THE CONTRACTOR SHALL FILL THE AREA OF REMOVAL WITH A 10 IN. THICK SECTION OF CONCRETE SIDEWALK, PAID FOR AS TWICE THE SURFACE AREA OF 5 IN. CONCRETE SIDEWALK, ITEM NO. 6002.

TOD NO: XX661-41
SHA NO: TA301B56
US 50 @ Chapel Road

20' 0 20' 40'
SCALE: 1"=20'

SHADING LEGEND

FULL DEPTH PAVEMENT

SIDEWALK REMOVAL & TURFGRASS ESTABLISHMENT

GEOMETRIC LEGEND

EXISTING

UTILITY LEGEND

SD	SD	STORM DRAIN
G	G	GAS MAIN
W	W	WATER MAIN
S	S	SEWER MAIN
E	E	ELECTRIC CABLES
A	A	AERIAL CABLES
T	T	TELEPHONE CABLES
F	F	FIBER-OPTIC

SABRA, WANG & ASSOCIATES, INC.
7055 SAMUEL MORSE DRIVE
SUITE 100
COLUMBIA, MD 21046
(443) 741-3500
WWW.SABRA-WANG.COM

SHA

STATE OF MARYLAND
DEPARTMENT OF TRANSPORTATION
STATE HIGHWAY ADMINISTRATION

OFFICE OF TRAFFIC & SAFETY
TRAFFIC ENGINEERING DESIGN DIVISION

US 50 (OCEAN GATEWAY) AND CHAPEL ROAD

EASTON, MARYLAND

REVISIONS

ROADWAY PLAN

SCALE 1" = 20' DATE JAN. 2013 CONTRACT NO. XX6615185

DESIGNED BY	A. GRIFFIN	COUNTY	TALBOT
DRAWN BY	A. GRIFFIN	LOGMILE	20005010.17
CHECKED BY	S. DU	T.I.M.S. NO.	L562
F.A.P. NO.		TOD NO.	

DRAWING NO. PS-01 OF 01 SHEET NO. 3 OF 3

PLOTTED: Tuesday, January 15, 2013 AT 08:43 AM
FILE: R:\2008\73 SHA BCS 2008-05A_TEDD DESIGN_STV_JV__$5M\Task 219 US 50 at Chapel Road\DWG\pHD-P001_L562.dgn

BY: khenson