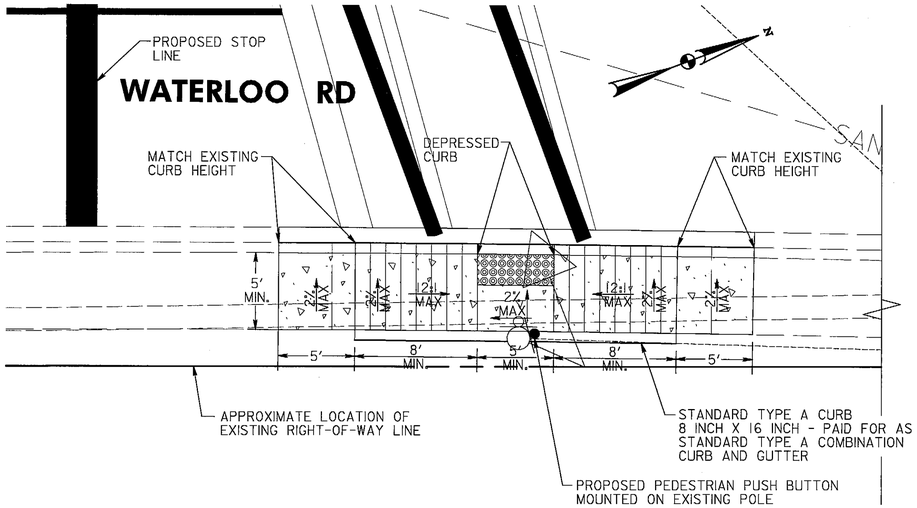

STANDARD TYPE A COMBINATION CURB AND GUTTER 12 INCH GUTTER PAN 8 INCH DEPTH SHA STD. NO. MD-620.02	
LOCATION	QUANTITY (LF)
SOUTHEAST QUADRANT	105
NORTHEAST QUADRANT	28

DETECTABLE WARNING SURFACE SHA STD. NO. MD-655.40	
LOCATION	QUANTITY (SF)
SOUTHEAST QUADRANT	25
NORTHEAST QUADRANT	11

5 INCH CONCRETE SIDEWALK	
LOCATION	QUANTITY (SF)
SOUTHEAST QUADRANT	416
NORTHEAST QUADRANT	140

CLASS 2 EXCAVATION	
LOCATION	QUANTITY (CY)
NORTHEAST QUADRANT	4

TURFGRASS SOD ESTABLISHMENT	
LOCATION	QUANTITY (SY)
NORTHEAST QUADRANT	24

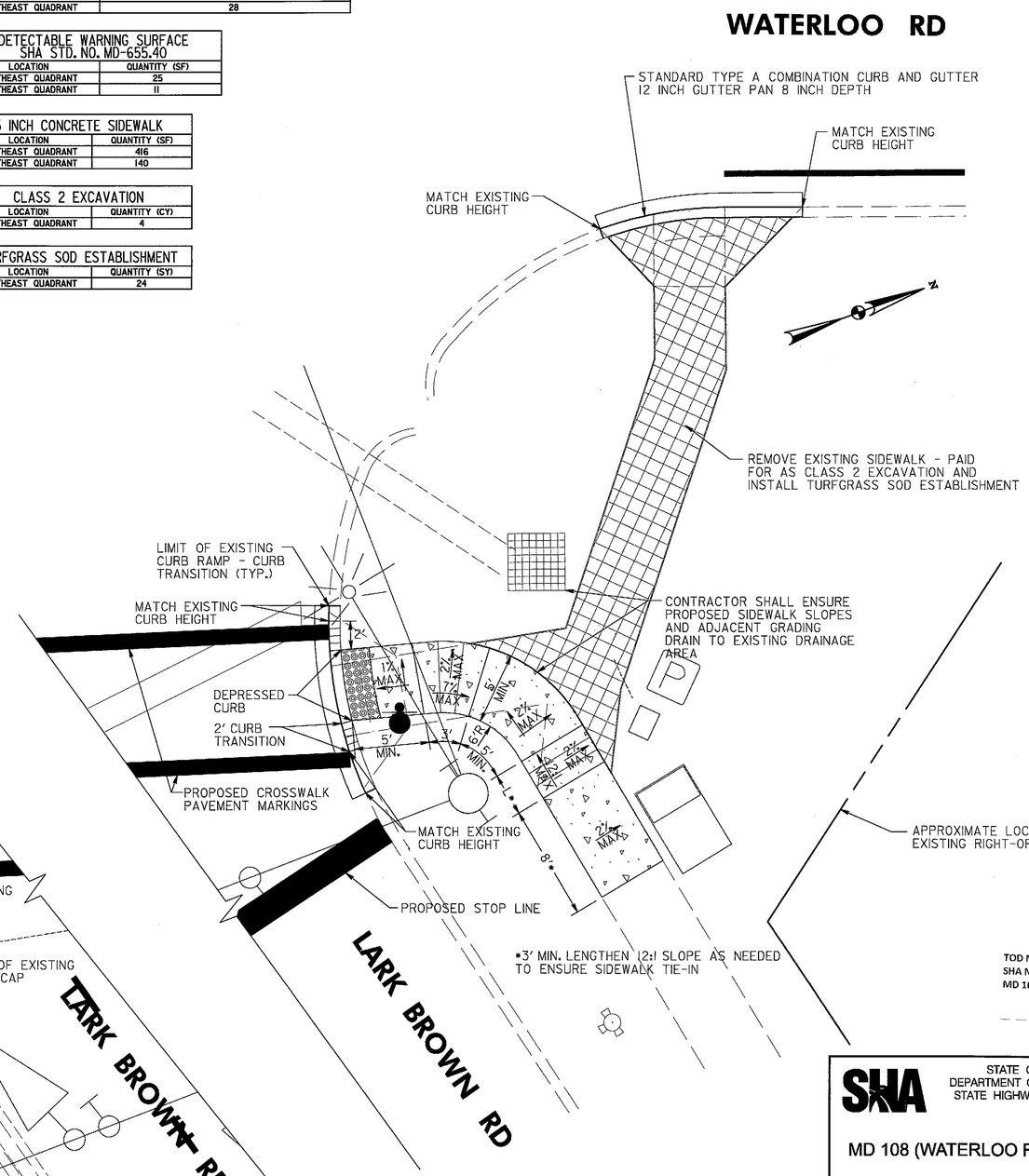

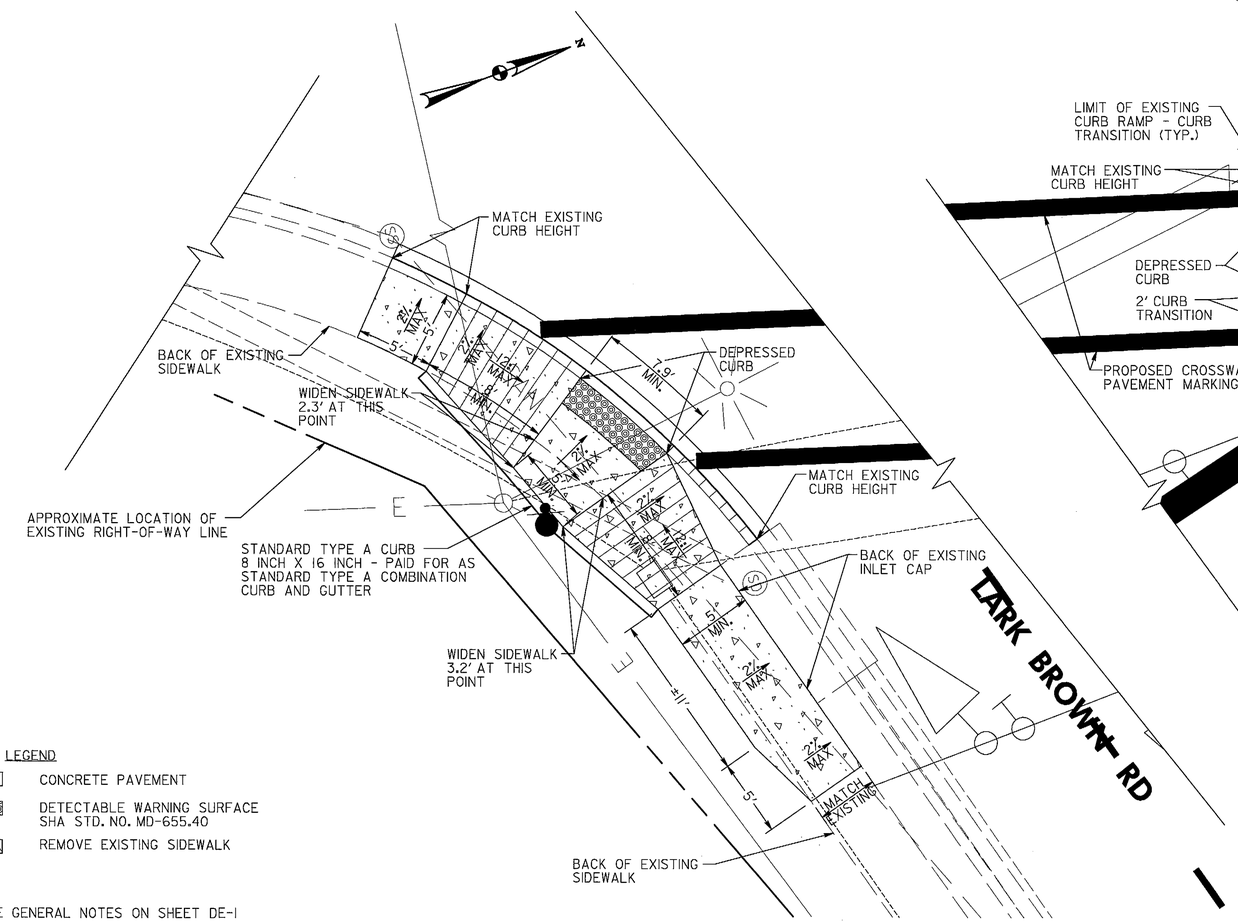

LEGEND

- CONCRETE PAVEMENT
- DETECTABLE WARNING SURFACE SHA STD. NO. MD-655.40
- REMOVE EXISTING SIDEWALK

SEE GENERAL NOTES ON SHEET DE-1

TOD NO: XX650-19
SHA NO: HO221B59
MD 108 @ Lark Brown Road

STATE OF MARYLAND
DEPARTMENT OF TRANSPORTATION
STATE HIGHWAY ADMINISTRATION

MD 108 (WATERLOO RD.) AT LARK BROWN RD.

RK&K
RUMMEL, KLEPPER & KAHL, LLP
81 MOSHER STREET | BALTIMORE, MD 21217
PH: (410) 728-2900 FAX: (410) 728-3160
Engineers | Construction Managers | Planners | Scientists
www.rkk.com

REVISIONS

RAMP DETAILS

SCALE 1" = 5' DATE APRIL, 2012 CONTRACT NO. XX6505185

DESIGNED BY JDG
DRAWN BY JBB
CHECKED BY ATD
FAP NO.

COUNTY HOWARD
LOGMILE 13010814.94
TIMS NO. L-122
TOD NO.

TS NO. 2384E-DE | DRAWING DE-2 OF 2 | SHEET NO. 4 OF 4

PLOTTED: Tuesday, April 10, 2012 AT 05:40 PM
FILE: K:\projects\2008\08148_tcddes\Task 91_MD 108\CADD\Plan\pDE-0002_MD108@LarkBrown.dgn

BY: jgolomb -