DRILL HOLES

DRILL HOLES

DRILL HOLES

BORDER REV. DATE: June 1, 2004

PROPOSED SIGNALS

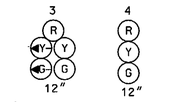

◄ - VIDEO DETECTION CAMERA (d)

EXISTING SIGNALS

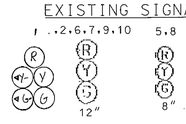

EXISTING SIGNS

NEMA PHASING

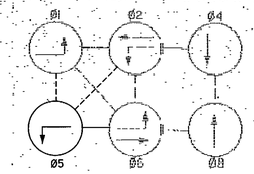

NOTES

1. PHASES ASSOCIATED BY A SOLID LINE WILL NOT OPERATE CONCURRENTLY.
2. PHASES ASSOCIATED BY A DASHED LINE MAY/WILL OPERATE CONCURRENTLY.

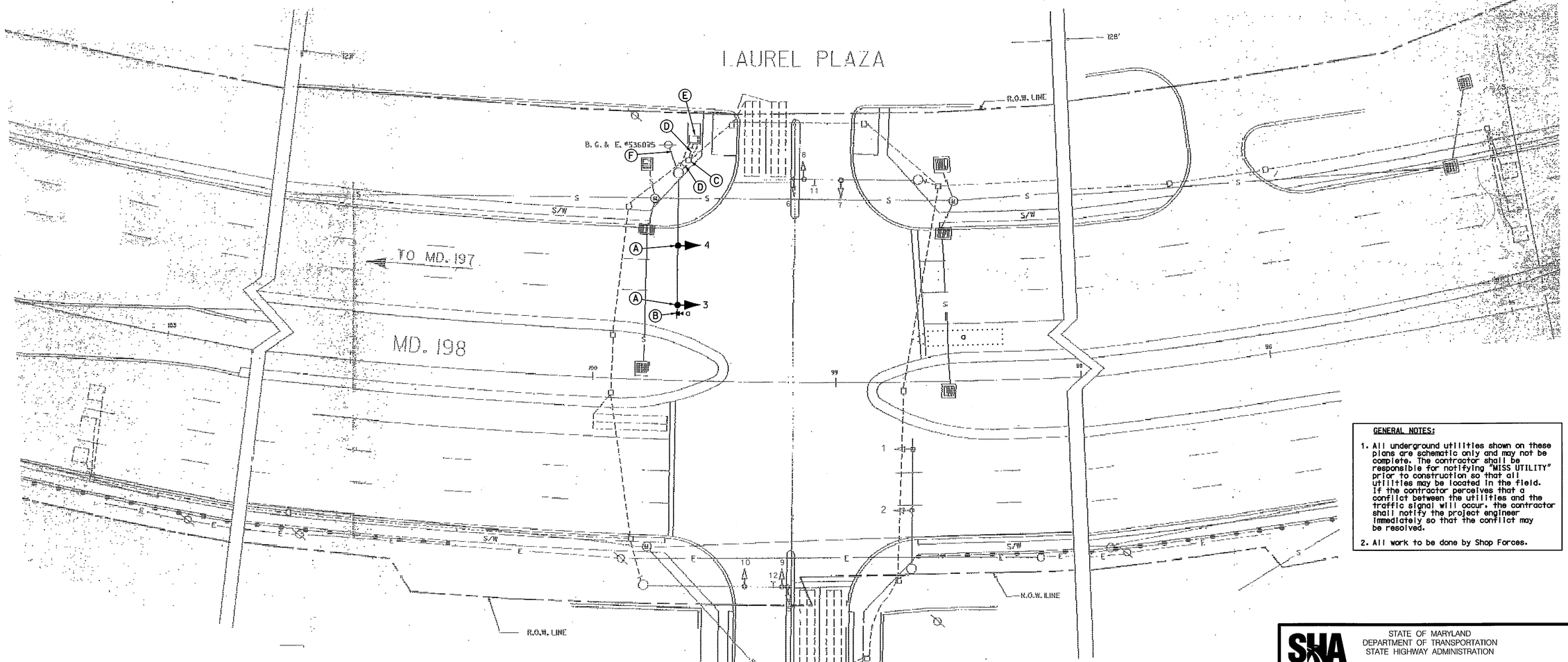

GENERAL NOTES:

1. All underground utilities shown on these plans are schematic only and may not be complete. The contractor shall be responsible for notifying "MISS UTILITY" prior to construction so that all utilities may be located in the field. If the contractor perceives that a conflict between the utilities and the traffic signal will occur, the contractor shall notify the project engineer immediately so that the conflict may be resolved.
2. All work to be done by Shop Forces.

CONSTRUCTION DETAILS

A. Remove existing signal head and install proposed LED signal head as shown.
B. Install proposed video detection camera as shown.
C. Use existing handhole.
D. Use existing conduit.
E. Use existing cabinet and controller.
F. Maintain existing overhead electrical service.

STREET TRAFFIC STUDIES, LTD.
400 Crain Hwy. NW.
Glen Burnie, MD 21061
Ph (410) 590-5500
Fax (410) 590-6637

5835.dgn T-260

APPROVALS	
TEAM LEADER	ORIGINAL ON FILE
ASST. DIV.	
DIVISION CHIEF	
OFFICE DIRECTOR	

REVISIONS		
B	2-24-10	ADDING WB E/P PHASE
A	ASBUILT 11-5-87	HAWKINS ELECTRIC COMPANY, INC. TRAFFIC CONTROLS DIVISION

PLOTTED: $DATETIME$
FILE: $FILE$

STATE OF MARYLAND
DEPARTMENT OF TRANSPORTATION
STATE HIGHWAY ADMINISTRATION

MD 198 (FT MEADE RD) AND LAUREL PLAZA

(LAUREL, MD)

TRAFFIC SIGNAL PLAN

SCALE 1"= 20' DATE AUGUST 11,1986 CONTRACT NO. P-897-459-358

DESIGNED BY J.RICE
DRAWN BY GREENHORN & O'MARA, INC.
CHECKED BY J.KLIMOVITCH
F.A.P. NO.

COUNTY PRINCE GEORGE'S
LOGMILE 16019804.12
TIMS NO.
TOD NO.

TS NO. 2192B | DRAWING NO. 1 OF 2 | SHEET NO. OF

..\5000's\5835\5835.dgn 2/24/2010 1:44:15 PM