DRILL HOLES

BORDER REV: DATE: June 1, 2004

NOTE: MD 3 IS CONSIDERED TO RUN IN A NORTH-SOUTH DIRECTION.

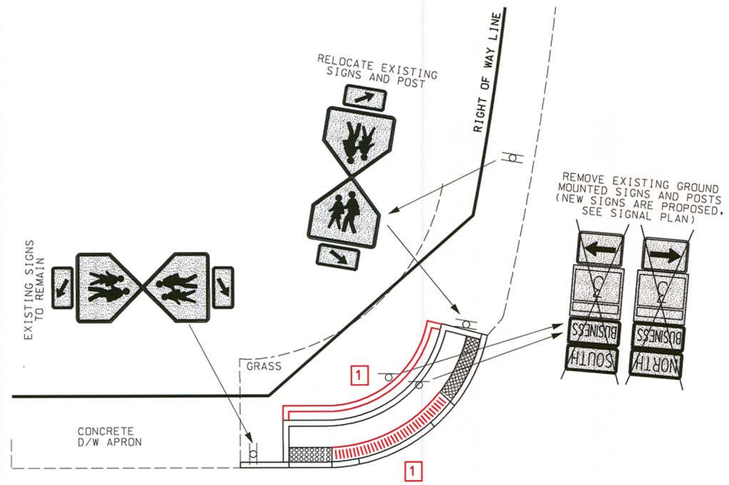

MD 3 BUSINESS
(CRAIN HWY)

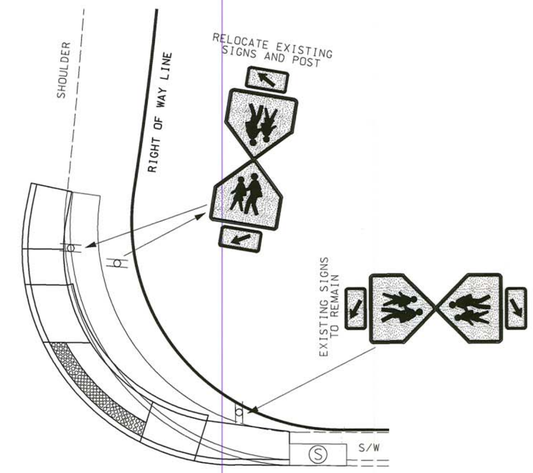

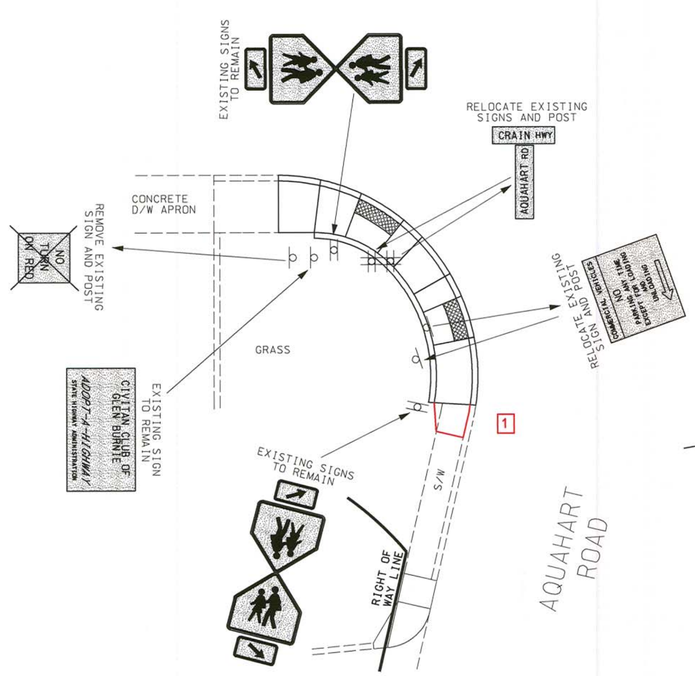

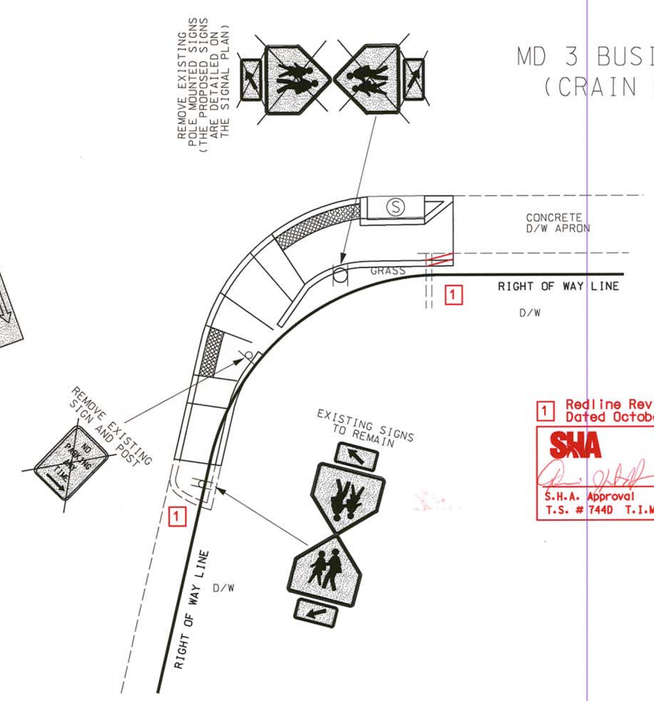

MD 3 BUSINESS
(CRAIN HWY)

1 Redline Revision
Dated October 18, 2011

SHA MDOT - SHA O.O.T.S.
10-20-11
S.H.A. Approval Date
T.S. # 744D T.I.M.S. # K238

STREET TRAFFIC STUDIES, LTD.
400 Crain Hwy. N.W.
Glen Burnie, MD 21061
Ph (410) 590-5500
Fax (410) 590-6637

5937snr.dgn T-98

STATE OF MARYLAND
DEPARTMENT OF TRANSPORTATION
STATE HIGHWAY ADMINISTRATION

MD 3 BUSINESS (CRAIN HWY) AND AQUAHART RD/ THELMA AVE

GLEN BURNIE, MARYLAND

SIGN RELOCATE AND REMOVAL SHEET

SCALE 1"= 10' DATE 5/6/2011 CONTRACT NO. XX6475185

DESIGNED BY R R ZACHERL
DRAWN BY W J NIES
CHECKED BY
F.A.P. NO.

COUNTY ANNE ARUNDEL
LOGMILE 02B00301.99
TIMS NO. K238
TOD NO.

TS NO. 744D | DRAWING NO. 3 OF 5 | SHEET NO. OF