DRILL HOLES

BORDER REV: DATE: June 1, 2004

NOTE:
MD 187 IS CONSIDERED TO RUN IN
A NORTH - SOUTH DIRECTION

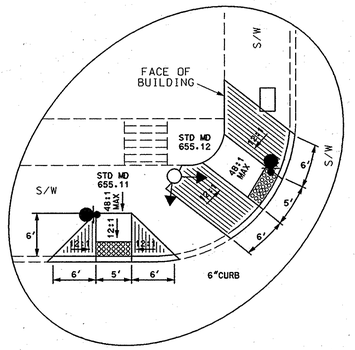

MD 187
(OLD GEORGETOWN RD)

ST. ELMO AVE

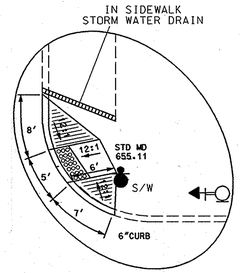

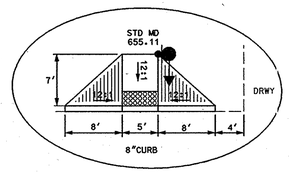

MD 187
(OLD GEORGETOWN RD)

DRILL HOLES

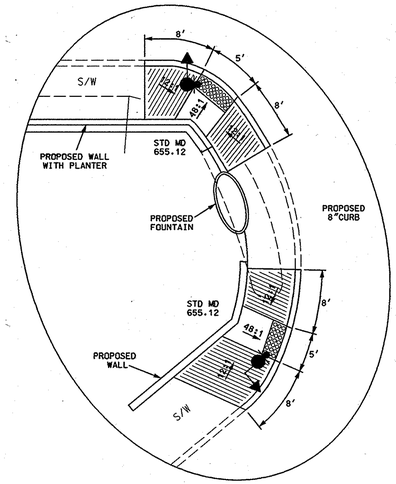

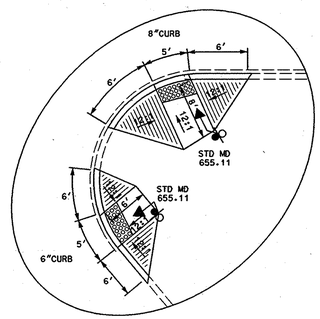

DRILL HOLES

MD 188
(WILSON LN)

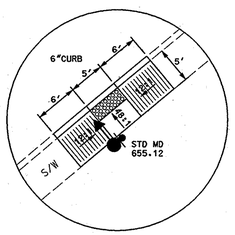

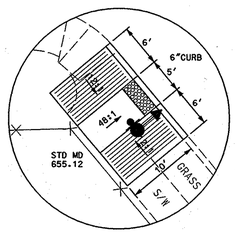

ARLINGTON RD

TOD NO: AT782-84
SHA NO: MO574A5P/B5P
MD187@ MD 188

STATE OF MARYLAND
DEPARTMENT OF TRANSPORTATION
STATE HIGHWAY ADMINISTRATION

MD 187 (OLD GEORGETOWN ROAD)
AND MD 188 (WILSON LANE) /
ARLINGTON ROAD / ST. ELMO AVENUE

HANDICAP RAMP PLAN

SCALE 1"= 10' DATE 1-15-08 CONTRACT NO. M-650-501-377

DESIGNED BY R R ZACHERL
DRAWN BY W J NIES
CHECKED BY
F.A.P. NO. N/A

COUNTY MONTGOMERY
LOGMILE 15018700.31
TIMS NO. 1634
TOD NO.

TS NO. 2670A | DRAWING NO. 2 OF 3 | SHEET NO. OF

GEOMETRIC LEGEND
PROPOSED
EXISTING

LEGEND OF UNDERGROUND AND OVERHEAD UTILITIES

AERIAL CABLE	A	A
ELECTRIC	E	E
TELEPHONE	T	T
GAS	G	G
SEWER	S	S
WATER	W	W
CABLE TV	TV	TV

REVISION "A"

STREET TRAFFIC STUDIES, LTD.
400 Crain Hwy. NW.
Glen Burnie, MD 21061
Ph (410) 590-5500
Fax (410) 590-6637

5429blow.dgn T-125

APPROVALS	
TEAM LEADER	ORIGINAL ON FILE
ASST. DIV. CHIEF	
DIVISION CHIEF	
OFFICE DIRECTOR	

REVISIONS	
A	1-29-08
ADD APS AND CPS SHA No.1 AT782185	
RRZ	

PLOTTED: $DATETIME$
FILE: $FILE$

\\SGOP's\5429\5429blow.dgn 1/29/2008 2:23:58 PM