SIGN DETAIL



PROPOSED SIGNS

13,19

Ridge Road

D-3(2)
BLACK ON YELLOW
(72 IN. X 12 IN.)

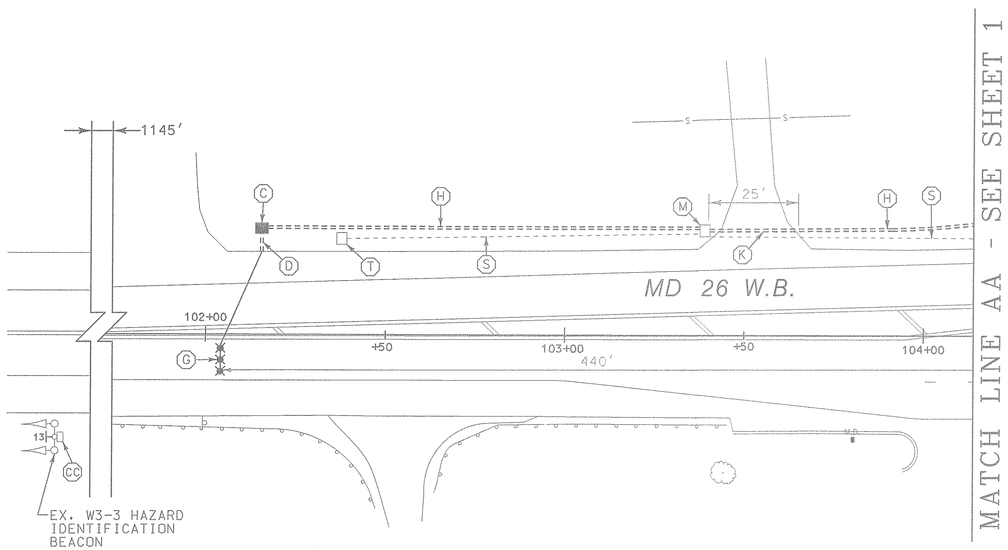

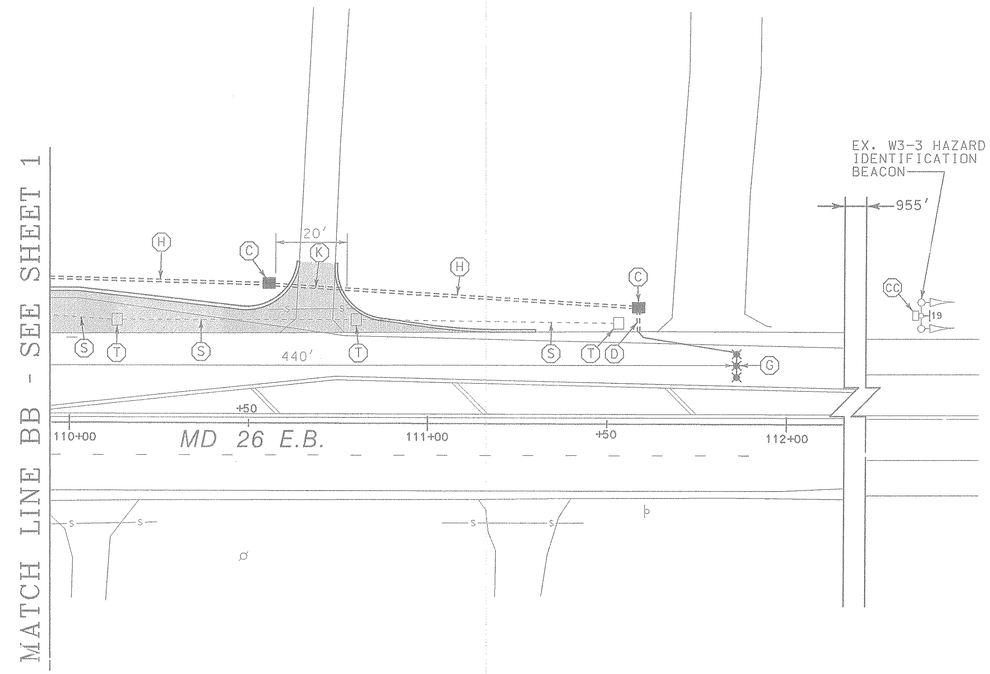

CONSTRUCTION DETAILS

C. INSTALL HANDHOLE.
D. INSTALL 1 IN. LIQUID-TIGHT FLEXIBLE NON-METALLIC ELECTRICAL CONDUIT (DETECTOR WIRE SLEEVE).
G. INSTALL MICROLOOP PROBE SET WITH 1000 FT. LEAD-IN.
H. INSTALL 2 IN. SCHEDULE 80, RIGID POLYVINYL CHLORIDE ELECTRICAL CONDUIT (TRENCHED).
K. INSTALL 2 IN. SCHEDULE 80, RIGID POLYVINYL CHLORIDE ELECTRICAL CONDUIT (BORED).
L. USE EXISTING CONDUIT.
M. USE EXISTING HANDHOLE.
S. ABANDON EXISTING CONDUIT.
T. REMOVE EXISTING HANDHOLE.
CC. INSTALL D-3(2) "RIDGE ROAD" SIGN (BLACK ON YELLOW) ON EXISTING PEDESTAL POLE FOR HAZARD IDENTIFICATION BEACON.

LEGEND OF UNDERGROUND AND OVERHEAD UTILITIES	
AERIAL CABLE	A
ELECTRICAL	E
TELEPHONE	T
GAS	G
SEWER	S
WATER	W
CABLE TV	TV

WR&A
Whitman, Requardt and Associates, LLP
2315 Saint Paul Street
Baltimore, Maryland 21218
(410) 235-3450

REVISIONS	
C REPLACED SIGNAL POLE DUE TO GEO. IMPROV. & ADDED E/P PHASING ON MD 26 & MD 27	9/99
NML	
B INSTALL NEW LOOP	
SRS	
A INSTALL NEW LOOP ON NORTHBOUND MD 27	10/88

APPROVALS

ASST. TRAFFIC ENGINEERING DESIGN DIVISION

ASST. DISTRICT ENGINEER, TRAFFIC

CHIEF, TRAFFIC ENGINEERING DESIGN DIVISION

DIRECTOR, TRAFFIC & SAFETY

ORIGINAL ON FILE

MARYLAND DOT - STATE HIGHWAY ADMINISTRATION
Office of Traffic & Safety
TRAFFIC ENGINEERING DESIGN DIVISION
TRAFFIC SIGNALIZATION PLAN
MD 26 (LIBERTY RD.) & MD 27 (RIDGE RD.)

DRAWN BY:	H. KILIAN	F.A.P. NO.		TS NO. TS-1815C	SHEET NO.
CHECKED BY:		S.H.A. NO.	AW-555-507-776		
SCALE:	1"= 20'	COUNTY:	CARROLL	T.I.M.S. NO. D-172	OF
DATE:	7-14-99	LOG MILE:	06002601.76		

TSP-2