F H WA REGION NO	STATE	FED. AID PROJ. NO	SHEET NO.	TOTAL SHEETS
3	MD.		1	1

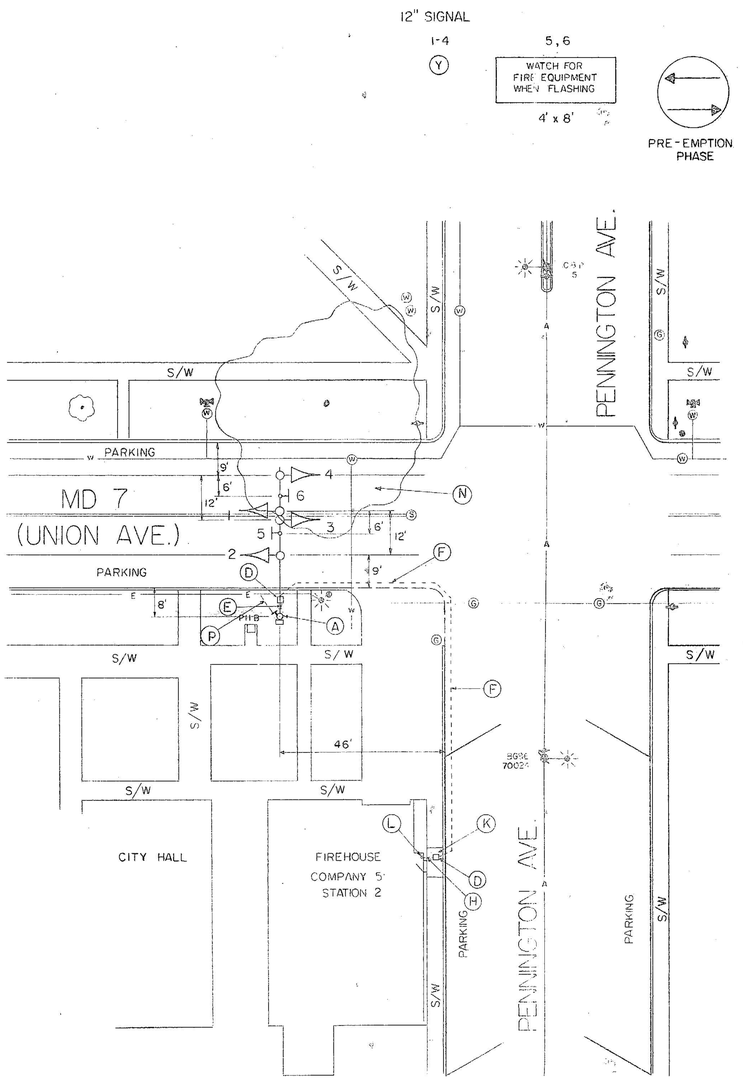

MD 7 (UNION AVE) AND PENNINGTON AVE.

TS 4881

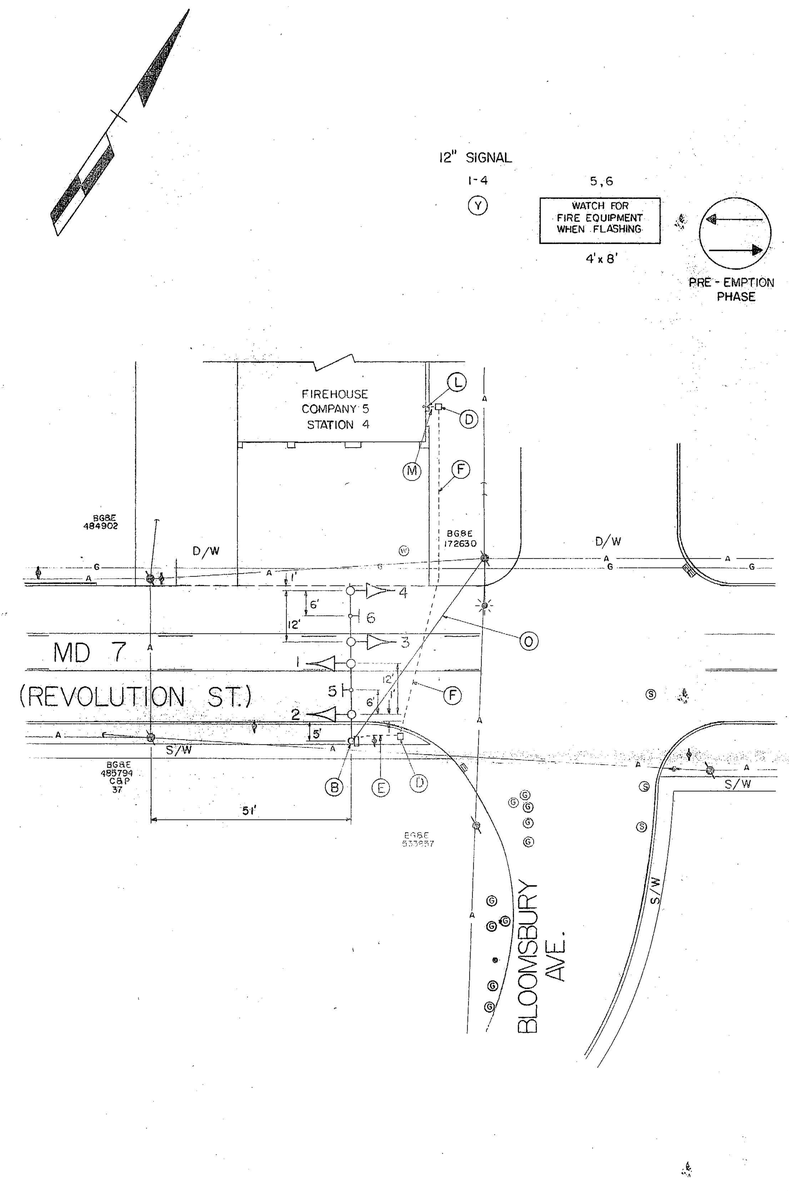

MD 7 (REVOLUTION ST.) AND BLOOMSBURY AVE.

TS 4882

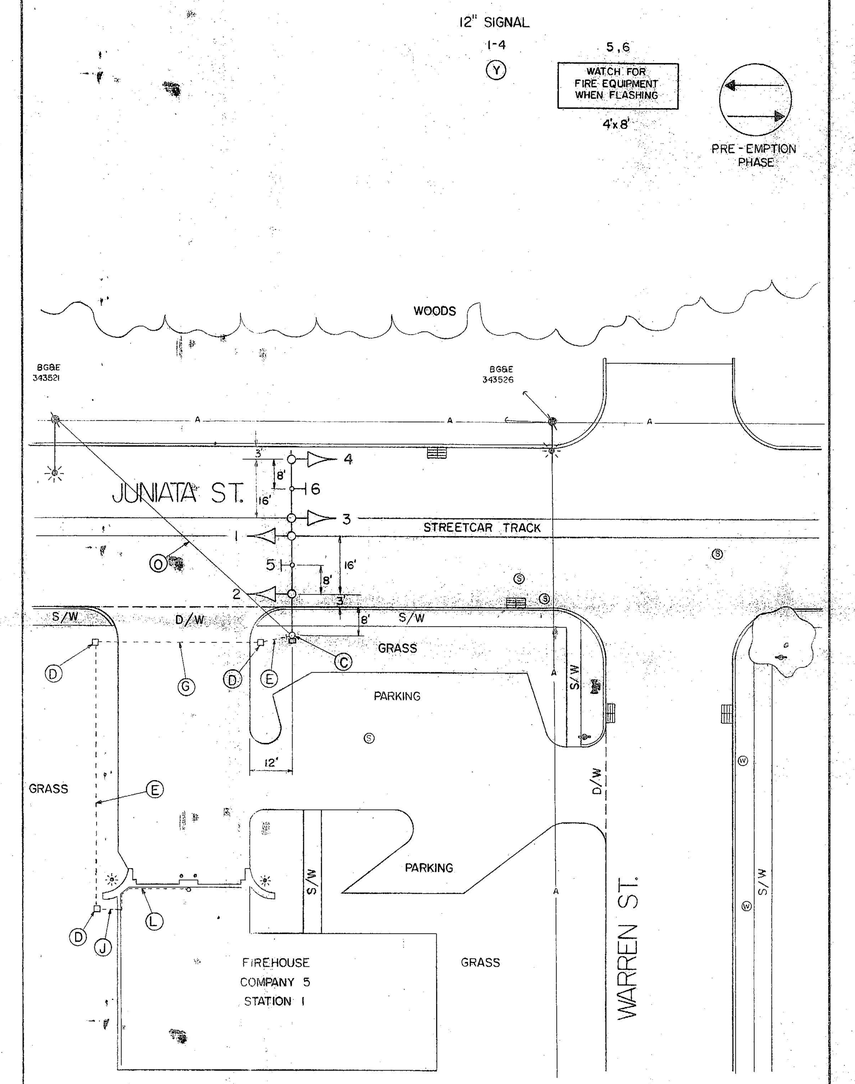

JUNIATA ST. AND WARREN ST.

TS 2397

LEGEND OF UNDERGROUND AND OVERHEAD UTILITIES

AERIAL CABLE — A — A — A — A
ELECTRIC — E — E — E — E
TELEPHONE — T — T — T — T
GAS — G — G — G — G
SEWER — S — S — S — S
WATER — W — W — W — W
CABLE TV — TV — TV — TV — TV

GENERAL NOTE:

The right-of-way line is located at the back edge of the curb at all three locations.

STREET TRAFFIC STUDIES, LTD.
Suite 295, Commercentre East
1777 Reisterstown Road
Baltimore, Maryland 21208

REVISIONS

APPROVALS

CHIEF, SIGNAL DESIGN SECTION 12/24/87

ASST. DISTRICT ENGINEER, TRAFFIC 1/7/88

CHIEF, BUREAU OF TRAFFIC ENGINEERING 1-5-88

DEPUTY CHIEF ENGINEER, OFFICE OF TRAFFIC 1/5/88

MARYLAND DEPARTMENT OF TRANSPORTATION
STATE HIGHWAY ADMINISTRATION – OFFICE OF TRAFFIC
BUREAU OF TRAFFIC ENGINEERING

RECEIVED FEB 0 1988 TRAFFIC SIGNAL SHOP

DRAWN BY S.R.BARANOWSKI (FOR STS)
DES. BY: R.R.ZACHERL (FOR STS)
CHK. BY: Emm 12/23/87 12/24/87

HAVRE DE GRACE
FIREHOUSE H.I.B.'S

HAVRE DE GRACE
COUNTY: HARFORD

DATE: 10-2-87
SCALE: 1" = 20'
F.A.P. NO.
S.H.A. NO. 855-25014001
TS/FILE NO. 2397
SHEET NO. 1 OF 1