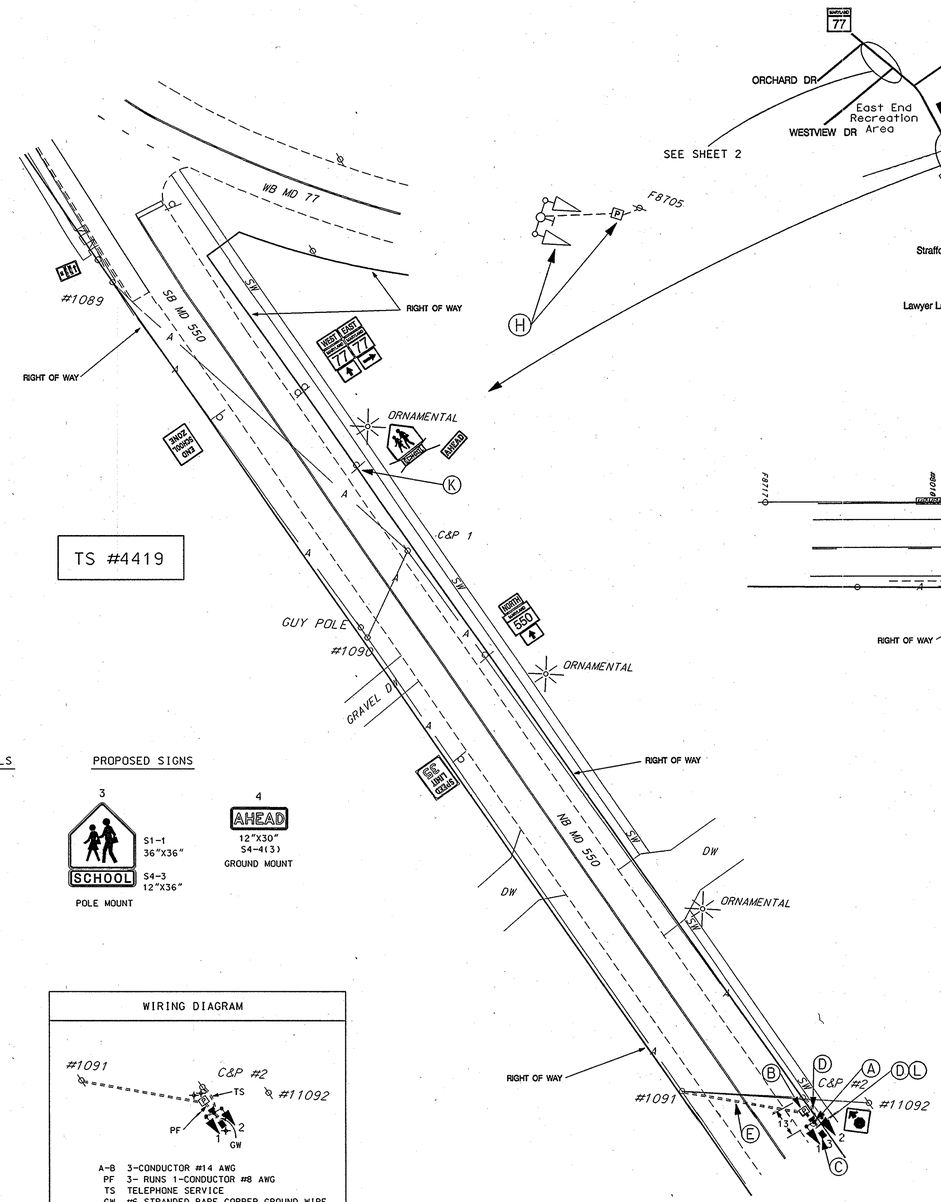
N
WB MD 77
SB MD 550
#1089
RIGHT OF WAY
RIGHT OF WAY
ORNAMENTAL
C&P 1
GUY POLE
#1090
GRAVEL DR
ORNAMENTAL
RIGHT OF WAY
NB MD 550
DW
DW
ORNAMENTAL
RIGHT OF WAY
#1091
C&P #2
#11092
TS #4419

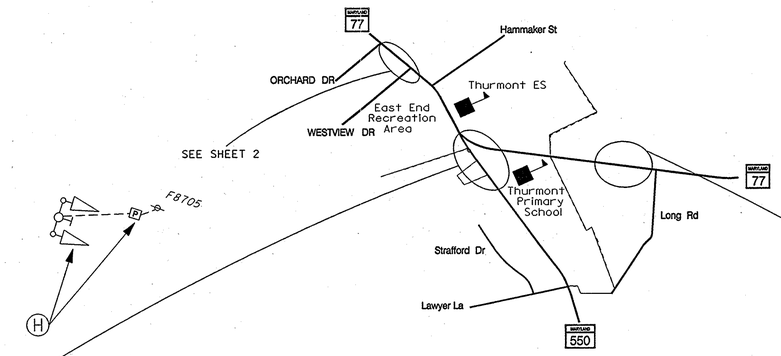
MARYLAND 77
Hammaker St
ORCHARD DR
Thurmont ES
East End Recreation Area
WESTVIEW DR
SEE SHEET 2
F8705
Thurmont Primary School
Long Rd
Strafford Dr
Lawyer La
MARYLAND 550
MARYLAND 77

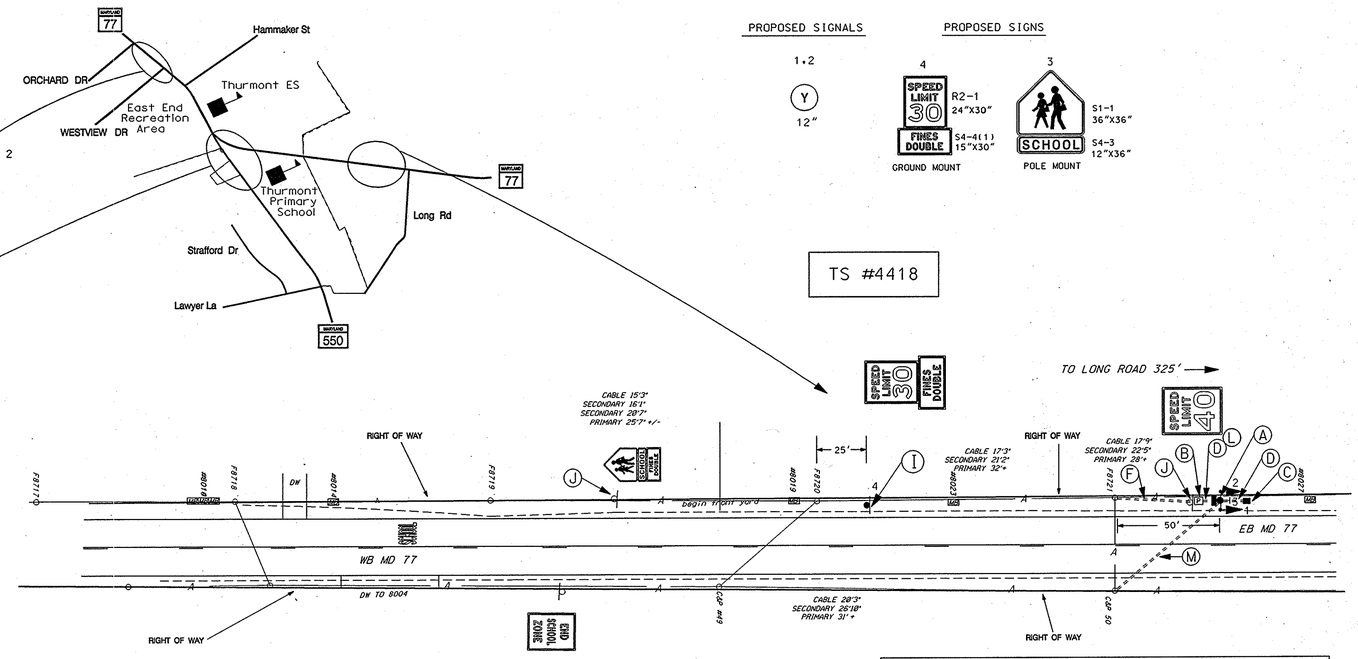
PROPOSED SIGNALS
1,2
Y
12"
PROPOSED SIGNS
4
SPEED LIMIT 30
FINES DOUBLE
R2-1 24"X30"
S4-4(1) 15"X30"
GROUND MOUNT
3
SCHOOL
S1-1 36"X36"
S4-3 12"X36"
POLE MOUNT
TS #4418
TO LONG ROAD 325'
SPEED LIMIT 30
FINES DOUBLE
SPEED LIMIT 40
CABLE 15'3" SECONDARY 16'1" SECONDARY 28'7" PRIMARY 25'7"+/-
CABLE 17'3" SECONDARY 21'2" PRIMARY 32'+
CABLE 17'9" SECONDARY 22'5" PRIMARY 28'+
CABLE 29'3" SECONDARY 26'10" PRIMARY 31'+
RIGHT OF WAY
RIGHT OF WAY
RIGHT OF WAY
RIGHT OF WAY
25'
50'
EB MD 77
WB MD 77
DW TO 8004
begin front yard
SCHOOL ZONE
END SCHOOL ZONE
F8711
F8716
F8720
F8721
F8722
F8723
F8727
F8729
F8731
F8732
F8733
F8734
F8735
F8737
F8739
F8740
F8741
F8742
F8743
F8744
F8745
F8746
F8747
F8748
F8749
F8750
F8751
F8752
F8753
F8754
F8755
F8756
F8757
F8758
F8759
F8760
F8761
F8762
F8763
F8764
F8765
F8766
F8767
F8768
F8769
F8770
F8771
F8772
F8773
F8774
F8775
F8776
F8777
F8778