WIRING DIAGRAM

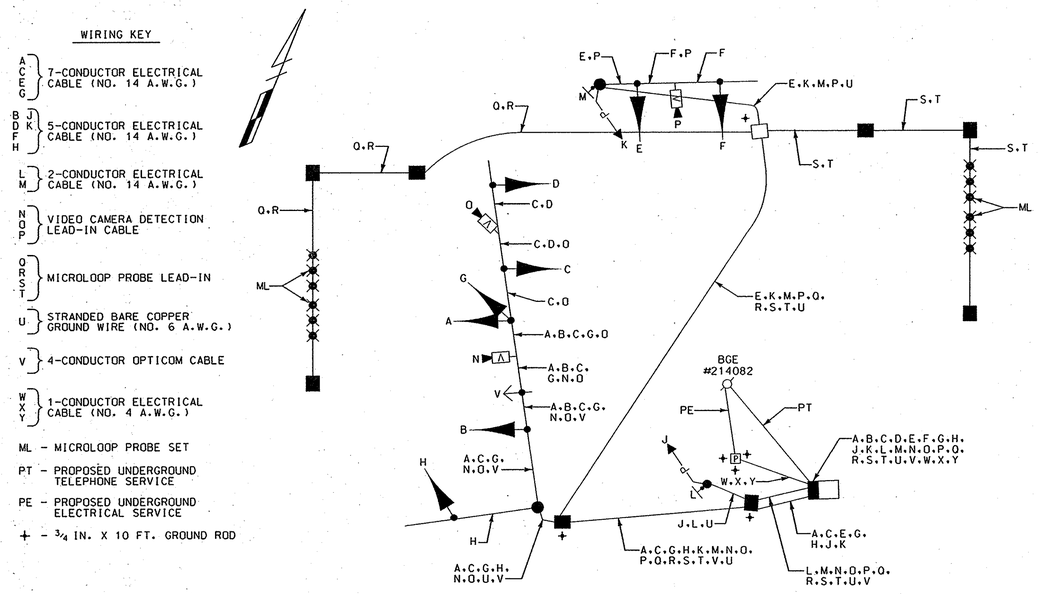

MD 150 @ BENGIES DRIVE/ RESTAURANT ENTRANCE

DIMENSION DIAGRAM

SCALE: 1" = 10'

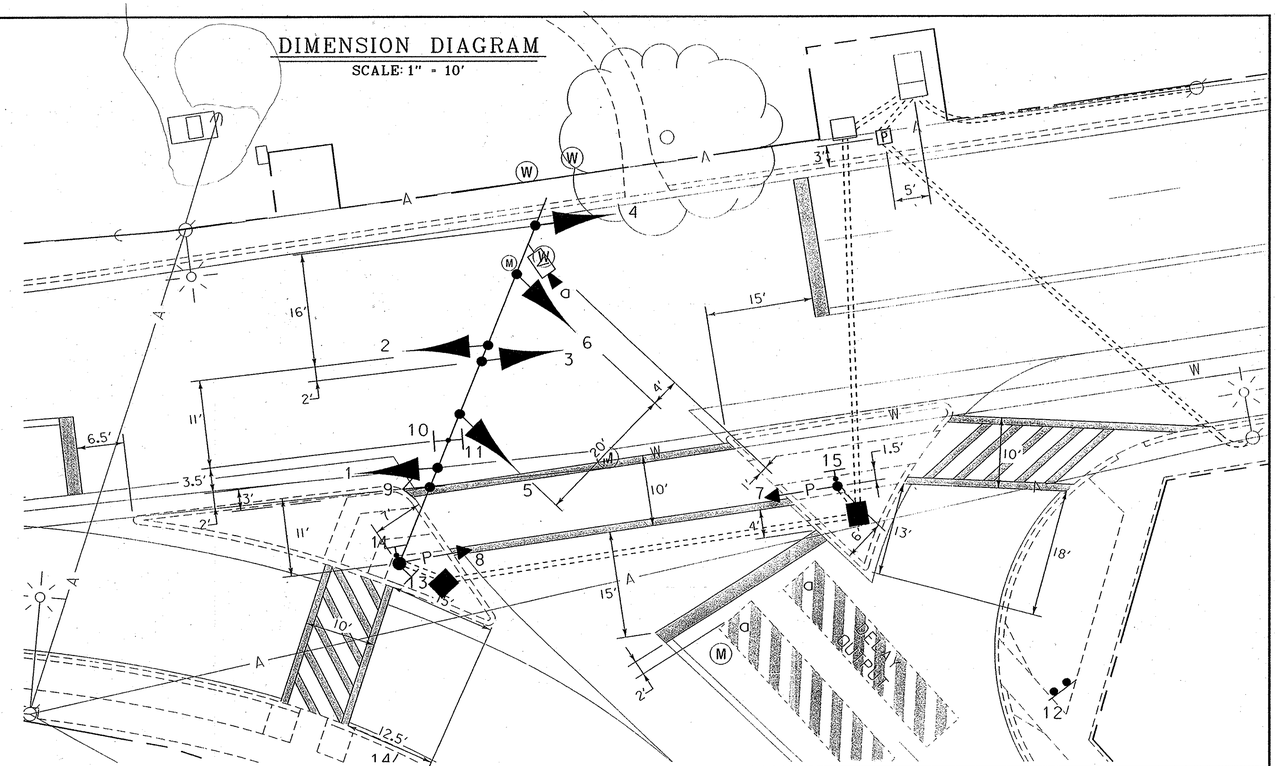

WIRING DIAGRAM

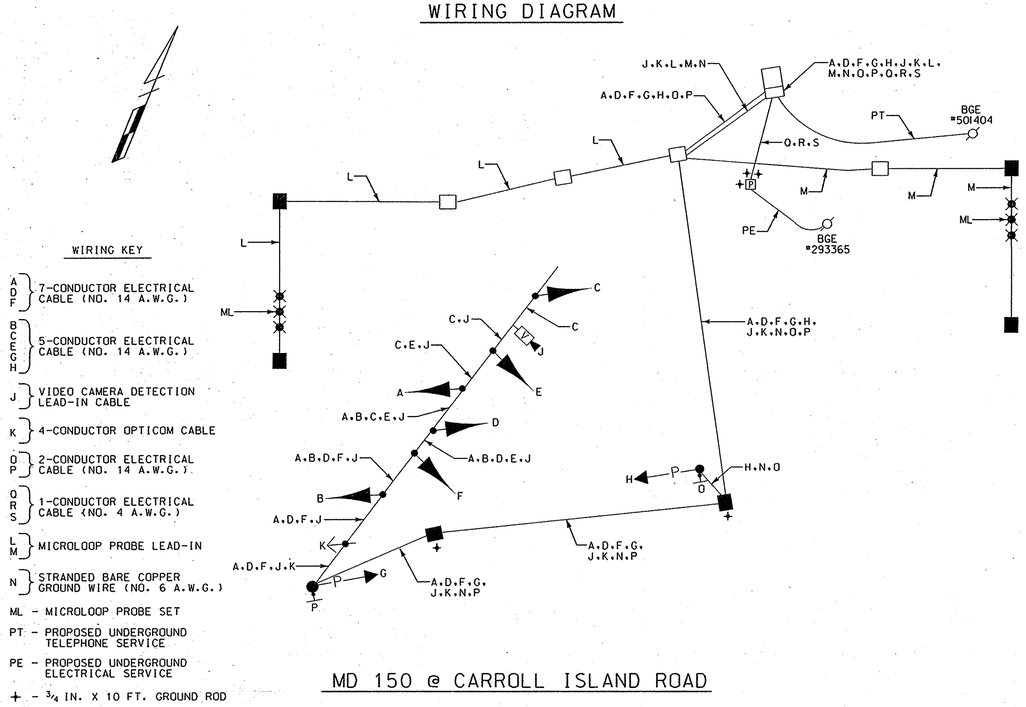

MD 150 @ CARROLL ISLAND ROAD

PHASE CHART

	1	2	3	4	5	6	7	8	9	10
PHASE 1 + 6	G/G	G	R	R	R	R	R	R	DW	DW
1 + 6 CHANGE	G/Y	G	R	R	R	R	R	R	DW	DW
PHASE 2 + 6	G	G	G	G	R	R	R	R	DW	DW
2 + 6 CHANGE	Y	Y	Y	Y	R	R	R	R	DW	DW
PHASE 4 + 8	R	R	R	R	G	G	G	G	DW	DW
4 + 8 CHANGE	R	R	R	R	Y	Y	Y	Y	DW	DW
PHASE 4 + 8 ALT	Y	Y	Y	Y	R	R	R	R	WK	WK
PED. CLEARANCE	R	R	R	R	G	G	G	G	FL/DW	FL/DW
4 + 8 ALT CHANGE	R	R	R	R	Y	Y	Y	Y	DW	DW
EMERGENCY PRE-EMPTION	G/G	G	R	R	R	R	R	R	DW	DW
	G/Y	Y	R	R	R	R	R	R	DW	DW
FLASHING OPERATION	FL/Y	FL/Y	FL/Y	FL/Y	FL/R	FL/R	FL/R	FL/R	DARK	DARK

MD 150 @ BENGIES DRIVE/ RESTAURANT ENTRANCE

PHASE CHART

	1	2	3	4	5	6	7	8
PHASE 2 + 6	G	G	G	G	R	R	DW	DW
2 + 6 CHANGE	Y	Y	Y	Y	R	R	DW	DW
PHASE 2 + 6 ALT	G	G	G	G	R	R	WK	WK
PED CLEARANCE	Y	Y	Y	Y	R	R	FL/DW	FL/DW
2 + 6 ALT CHANGE	Y	Y	Y	Y	R	R	DW	DW
PHASE 4	R	R	R	R	G	G	DW	DW
4 CHANGE	R	R	R	R	Y	Y	DW	DW
EMERGENCY PRE-EMPTION	G	G	R	R	R	R	DW	DW
	Y	Y	R	R	R	R	DW	DW
FLASHING OPERATION	FL/Y	FL/Y	FL/Y	FL/Y	FL/R	FL/R	DARK	DARK

MD 150 @ CARROLL ISLAND ROAD

TSP-4

MARYLAND DOT - STATE HIGHWAY ADMINISTRATION
Office of Traffic & Safety
TRAFFIC ENGINEERING DESIGN DIVISION
GENERAL INFORMATION SHEET
MD 150 (EASTERN AVENUE) @ BENGIES ROAD AND CARROLL ISLAND ROAD

WR&A
Whitman, Requardt and Associates, LLP
801 South Caroline Street
Baltimore, Maryland 21231
(410) 235-3450

DRAWN BY: B. DONOWAY	F.A.P. NO.		TS NO.		SHEET NO.
CHECKED BY: N. LEARY	S.H.A. NO.	BA3965177			
SCALE: NONE	COUNTY:	BALTIMORE	T.I.M.S. NO. H376		OF
DATE: 9/20/2006	LOG MILE:				

m:\3149219\tsp04md150.dgn