DRILL HOLES
DRILL HOLES
DRILL HOLES
BORDER REV: DATE: June 1, 2004
BY: munz

NW SIDEWALK AND RAMP DETAILS

N.T.S.

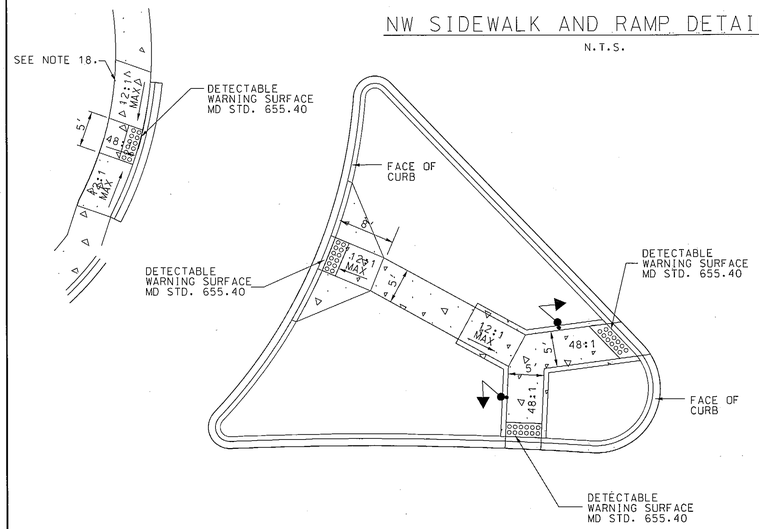

NE SIDEWALK AND RAMP DETAILS

N.T.S.

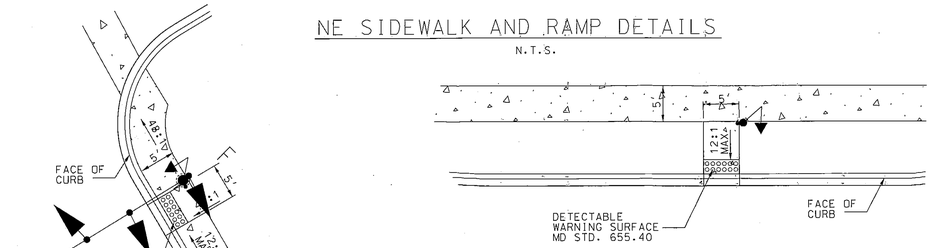

SW SIDEWALK AND RAMP DETAILS

N.T.S.

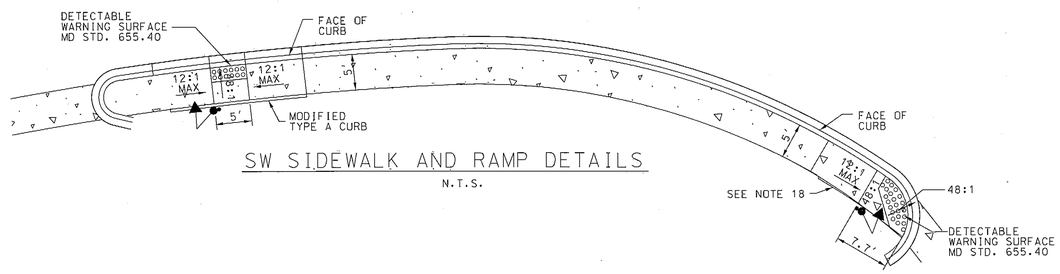

SE SIDEWALK AND RAMP DETAILS

N.T.S.

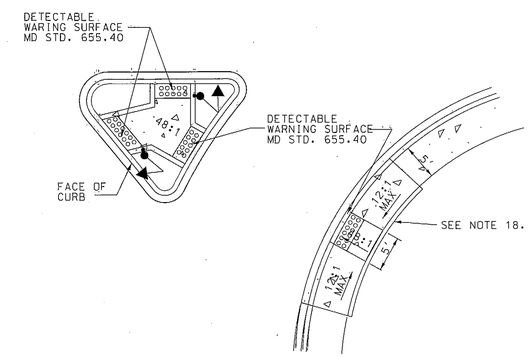

STATE OF MARYLAND
DEPARTMENT OF TRANSPORTATION
STATE HIGHWAY ADMINISTRATION

OFFICE OF TRAFFIC & SAFETY
TRAFFIC ENGINEERING DESIGN DIVISION

MD 146 JARRETTESTVILLE PIKE AT
MD 145 PAPER MILL RD /SWEET AIR RD
JACKSONVILLE MD

GENERAL INFORMATION SHEET

SCALE NONE DATE JAN. 2013 CONTRACT NO. BAZ7251B7

JOHNSON, MIRMIRAN & THOMPSON
Engineering A Brighter Future

DESIGNED BY	C.G.M.	COUNTY	BALTIMORE
DRAWN BY	C.G.M.	LOGMILE	03014609.24
CHECKED BY	G.A.B.	T.I.M.S. NO.	F454
F.A.P. NO.		TOD NO.	

TS NO. 917F	SG – 2 OF 3	SHEET NO. 35 OF 61

PLOTTED: $DATETIME$
FILE: M:\MD146_145\ilims\GI01.dgn