5 INCH CONCRETE SIDEWALK	
LOCATION	QUANTITY (SF)
NORTHWEST QUADRANT	161
SOUTHWEST QUADRANT	215
NORTHEAST QUADRANT	252
SOUTHEAST QUADRANT	206

TYPE A CURB ANY HEIGHT OR DEPTH	
LOCATION	QUANTITY (LF)
NORTHWEST QUADRANT	15
SOUTHWEST QUADRANT	31
NORTHEAST QUADRANT	12
SOUTHEAST QUADRANT	35

REMOVE AND RESET DECORATIVE BRICK SIDEWALK	
LOCATION	QUANTITY (SF)
NORTHWEST QUADRANT	14
SOUTHWEST QUADRANT	10

DETECTABLE WARNING SURFACE (TYPE 3 BRICK PAVERS) SHA STD. NO. MD-655.40	
LOCATION	QUANTITY (SF)
NORTHWEST QUADRANT	21
SOUTHWEST QUADRANT	23
NORTHEAST QUADRANT	21
SOUTHEAST QUADRANT	21

TYPE A COMBINATION CURB AND GUTTER ANY HEIGHT OR DEPTH	
LOCATION	QUANTITY (LF)
NORTHWEST QUADRANT	97
SOUTHWEST QUADRANT	36
NORTHEAST QUADRANT	40
SOUTHEAST QUADRANT	30

8 INCH PORTLAND CEMENT CONCRETE FOR DRIVEWAY MIX 9	
LOCATION	QUANTITY (SY)
NORTHWEST QUADRANT	36

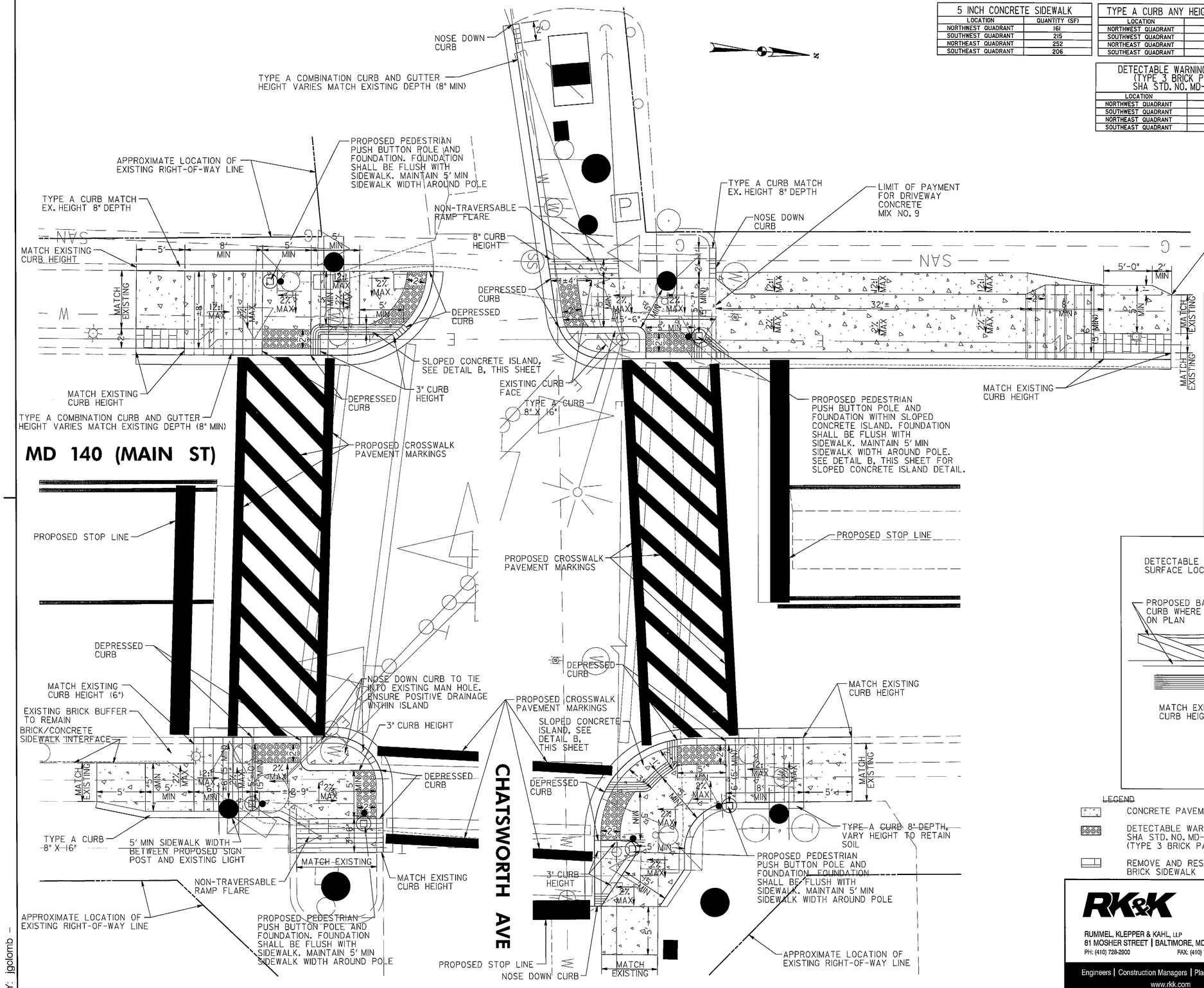

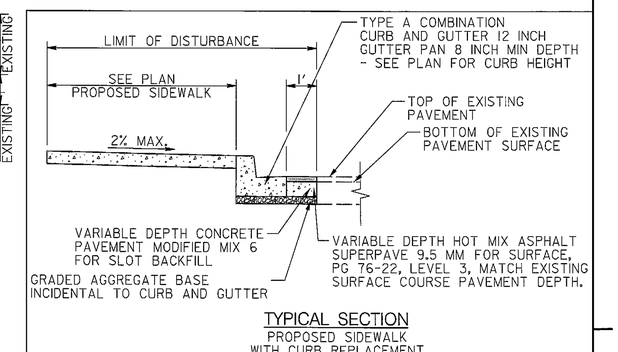

TYPICAL SECTION
PROPOSED SIDEWALK WITH CURB REPLACEMENT AND SLOT BACKFILL
NOT TO SCALE

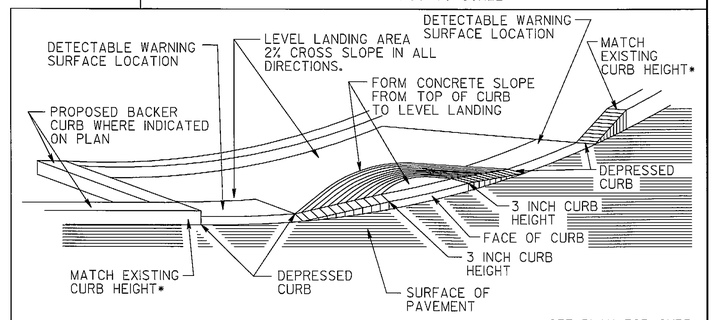

DETAIL B
ISOMETRIC VIEW OF TYPICAL SLOPED CONCRETE ISLAND
SEE PLAN VIEW FOR DIMENSIONS
NOT TO SCALE

*SEE PLAN FOR CURB TRANSITION METHOD

LEGEND
- CONCRETE PAVEMENT
- DETECTABLE WARNING SURFACE SHA STD. NO. MD-655.40 (TYPE 3 BRICK PAVERS)
- REMOVE AND RESET BRICK SIDEWALK

STATE OF MARYLAND
DEPARTMENT OF TRANSPORTATION
STATE HIGHWAY ADMINISTRATION

MD 140 (MAIN ST) AT CHATSWORTH AVE

RUMMEL, KLEPPER & KAHL, LLP
81 MOSHER STREET | BALTIMORE, MD 21217
PH: (410) 728-2900 FAX: (410) 728-3160
Engineers | Construction Managers | Planners | Scientists
www.rkk.com

RAMP DETAILS

SCALE 1" = 5'	DATE FEBRUARY 2013	CONTRACT NO. XY1515185	
DESIGNED BY JDG		COUNTY BALTIMORE	
DRAWN BY JBB		LOGMILE 03014009.73	
CHECKED BY ATD		TIMS NO. L825	
FAP NO.		TOD NO.	
TS NO. 822C-DE	DRAWING DE-2 OF 2	SHEET NO. 3 OF 7	

PLOTTED:
FILE: K:\projects\2008\08148_toddes\Task 157_MD 140-Cockeys\CADD\Plan\pDE-P002_MD140-Cockeys.dgn

BY: jgolomb