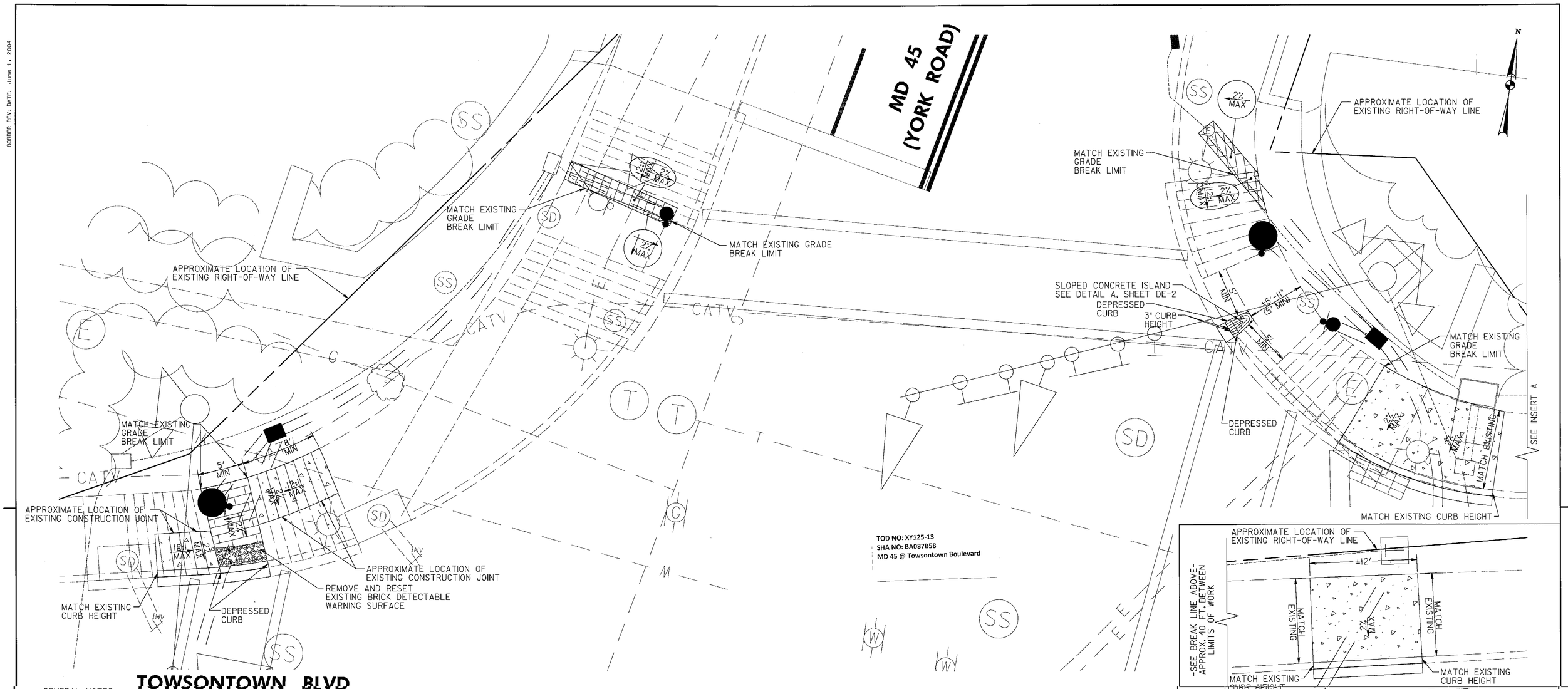


TOD NO: XY125-13
SHA NO: BA087B58
MD 45 @ Towsontown Boulevard

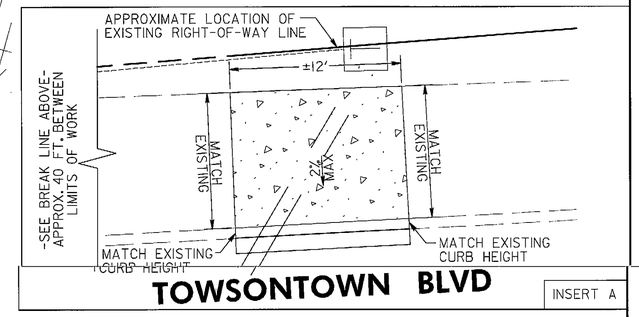


GENERAL NOTES

1. FOR 5 INCH CONCRETE SIDEWALK RECONSTRUCTION, SEE TYPICAL SECTION, THIS SHEET.
2. ALL DIMENSIONS ARE APPROXIMATE. CONTRACTOR TO VERIFY ALL DIMENSIONS IN THE FIELD.
3. NO DISTURBED AREA SHALL BE LEFT UNSTABILIZED OVERNIGHT UNLESS THE RUNOFF IS DIRECTED TO AN APPROVED SEDIMENT CONTROL DEVICE.
4. SIDEWALK RECONSTRUCTION LIMITS SHALL COINCIDE WITH CRACK CONTROL JOINTS (JOINTER GROOVES) OR EXPANSION JOINTS IN EXISTING SIDEWALK. NEW EXPANSION JOINTS SHALL BE PROVIDED AT THE INTERFACE OF EXISTING AND PROPOSED SIDEWALK. SEE SHA. STD. NO. MD-655.01.
5. INSTALL DETECTABLE WARNING SURFACE ON SIDEWALK RAMP AS PER SHA STD. NO. MD-655.40.
6. FORM NEW SIDEWALK AND EXPANSION JOINT MATERIAL AROUND EX. UTILITY POLES, MANHOLE COVERS, VALVE COVERS, AND FIRE HYDRANTS AS NECESSARY.
7. RESET ANY SIGNS DISTURBED BY THE CONSTRUCTION AS DIRECTED BY THE ENGINEER.
8. EXISTING INLETS SHALL NOT BE DAMAGED DURING CONSTRUCTION. DAMAGE TO THE INLETS WILL REQUIRE THE INLET TO BE REPLACED AT NO ADDITIONAL COST TO THE ADMINISTRATION.
9. EXISTING TREES, SHRUBS, AND THEIR RESPECTIVE ROOT SYSTEMS SHALL NOT BE DISTURBED DURING CONSTRUCTION.

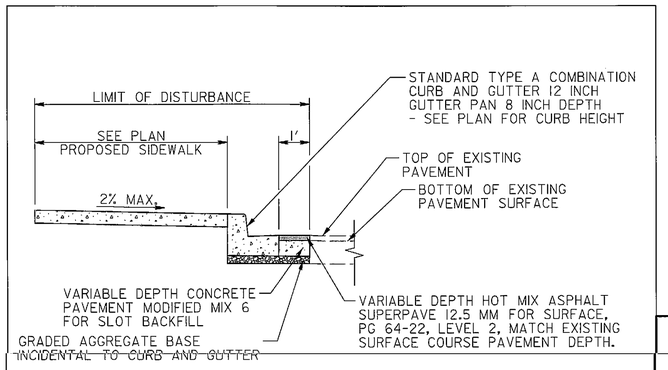


TYPICAL SECTION
PROPOSED SIDEWALK WITH CURB REPLACEMENT AND SLOT BACKFILL
NOT TO SCALE

| REMOVE AND RESET EXISTING BRICK SIDEWALK | |
|---|---|
| LOCATION | QUANTITY (SF) |
| NORTHWEST QUADRANT | 68 |
| NORTHEAST QUADRANT | 18 |

| STANDARD TYPE A COMBINATION CURB AND GUTTER 12 INCH GUTTER PAN 8 INCH DEPTH SHA STD. NO. MD-620.02 | |
|---|---|
| LOCATION | QUANTITY (LF) |
| NORTHWEST QUADRANT | 12 |
| NORTHEAST QUADRANT | 31 |

| 5 INCH CONCRETE SIDEWALK | |
|---|---|
| LOCATION | QUANTITY (SF) |
| NORTHWEST QUADRANT | 66 |
| NORTHEAST QUADRANT | 230 |

LEGEND

CONCRETE PAVEMENT

REMOVE AND RESET EXISTING BRICK SIDEWALK

RKK
RUMMEL, KLEPPER & KAHL, LLP
81 MOSHER STREET | BALTIMORE, MD 21217
PH: (410) 728-2900 FAX: (410) 728-3160
Engineers | Construction Managers | Planners | Scientists
www.rkk.com

REVISIONS

STATE OF MARYLAND
DEPARTMENT OF TRANSPORTATION
STATE HIGHWAY ADMINISTRATION

MD 45 (YORK ROAD) AT TOWSONTOWN BOULEVARD

## RAMP DETAILS

SCALE 1" = 5' DATE OCTOBER 2012 CONTRACT NO. XY125513B

DESIGNED BY JDG COUNTY BALTIMORE
DRAWN BY JBB LOGMILE 03004501.86
CHECKED BY ATD TIMS NO. L591
FAP NO. TOD NO.

TS NO. 2098F-DE | DRAWING DE-1 OF 2 | SHEET NO. 3 OF 5

PLOTTED: $DATE$
FILE: $FILE$

BORDER REV: DATE: June 1, 2004

BY: $USERNAME$