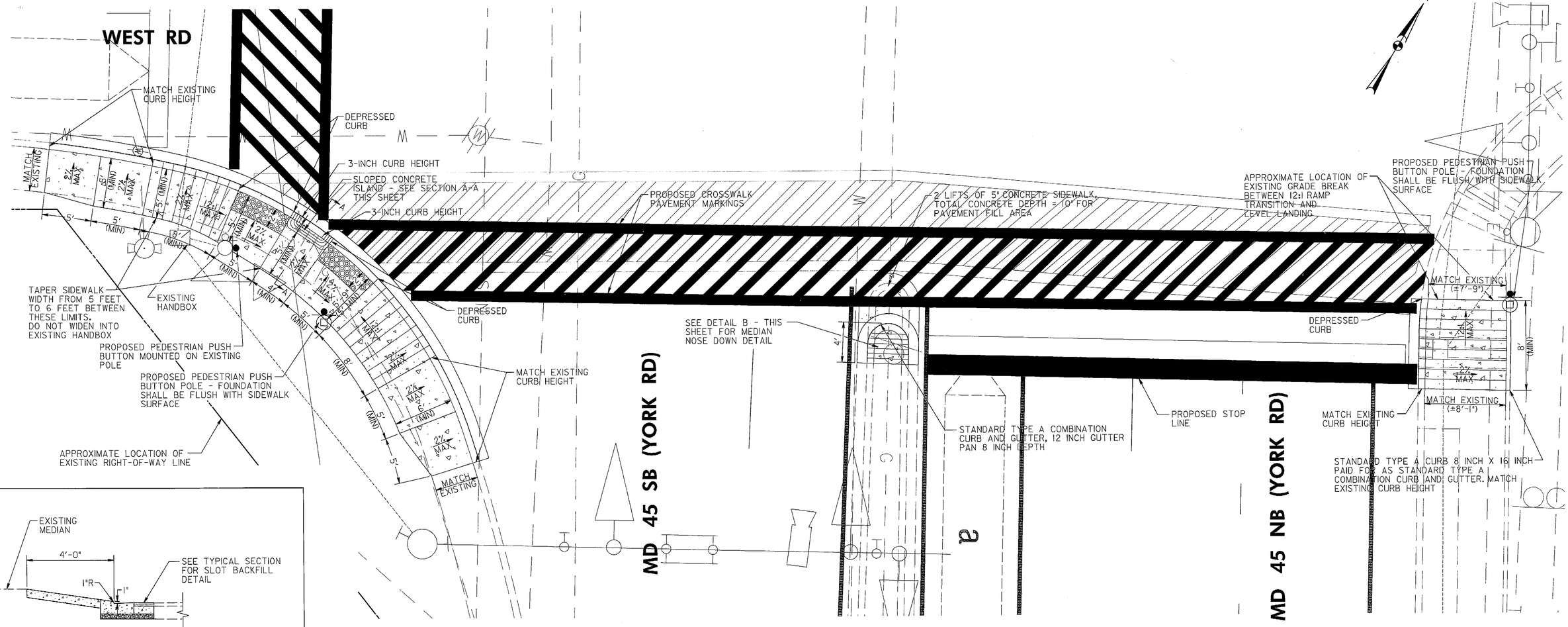

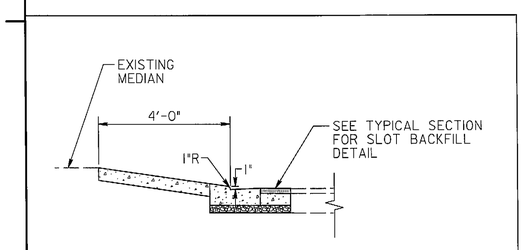

DETAIL B
PROPOSED MEDIAN NOSE DOWN
NOT TO SCALE

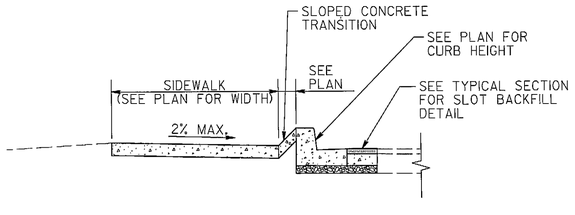

SECTION A-A
PROPOSED SIDEWALK AND SLOPED CONCRETE ISLAND
NOT TO SCALE

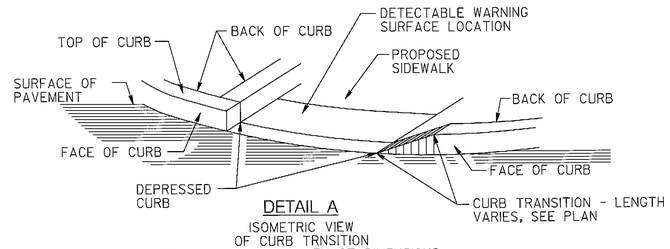

DETAIL A
ISOMETRIC VIEW OF CURB TRNSITION
SEE PLAN VIEW FOR EXACT DIMENSIONS AND RAMP LAYOUT
NOT TO SCALE

REFER TO SHEET DE-1 FOR ALL GENERAL NOTES

STANDARD TYPE A COMBINATION CURB AND GUTTER 12 INCH GUTTER PAN 8 INCH DEPTH SHA STD. NO. MD-620.02	
LOCATION	QUANTITY (LF)
SOUTHWEST QUADRANT	58
SOUTH MEDIAN	11
SOUTHEAST QUADRANT	18

DETECTABLE WARNING SURFACE (TYPE 3 BRICK PAVERS) SHA STD. NO. MD-655.40	
LOCATION	QUANTITY (SF)
SOUTHWEST QUADRANT	23

5 INCH CONCRETE SIDEWALK	
LOCATION	QUANTITY (SF)
SOUTHWEST QUADRANT	296
SOUTH MEDIAN	60
SOUTHEAST QUADRANT	73

LEGEND

CONCRETE PAVEMENT

DETECTABLE WARNING SURFACE (TYPE 3 BRICK PAVERS) SHA STD. NO. MD-655.40

TOD NO: XY125-16
SHA NO: BA087B5A
MD 45 @ I-695; West Rd/Bosley Ave./Washington Ave.

STATE OF MARYLAND
DEPARTMENT OF TRANSPORTATION
STATE HIGHWAY ADMINISTRATION

MD 45 (YORK RD) AT WEST RD

RK&K
RUMMEL, KLEPPER & KAHL, LLP
81 MOSHER STREET | BALTIMORE, MD 21217
PH: (410) 728-2900 FAX: (410) 728-3160
Engineers | Construction Managers | Planners | Scientists
www.rkk.com

REVISIONS

RAMP DETAILS

SCALE 1" = 5' DATE OCTOBER 2012 CONTRACT NO. XY1255185

DESIGNED BY JDG COUNTY BALTIMORE
DRAWN BY JBB LOGMILE 03004503.07
CHECKED BY ATD TIMS NO. L667
FAP NO. TOD NO.

TS NO. 3384F-DE | DRAWING DE-4 OF 4 | SHEET NO. 12 OF 12

PLOTTED: $DATE$
FILE: $FILE$

BY: $USERNAME$
BORDER REV: DATE: June 1, 2004
DRILL HOLES