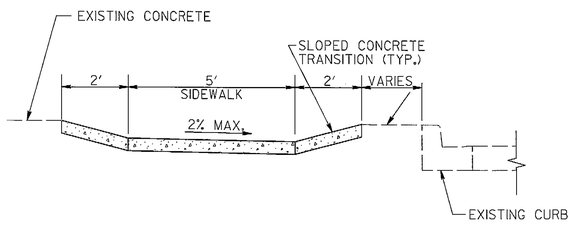

SECTION B-B

TYPICAL ISLAND CUT-THROUGH WITH SLOPED SIDES NOT TO SCALE

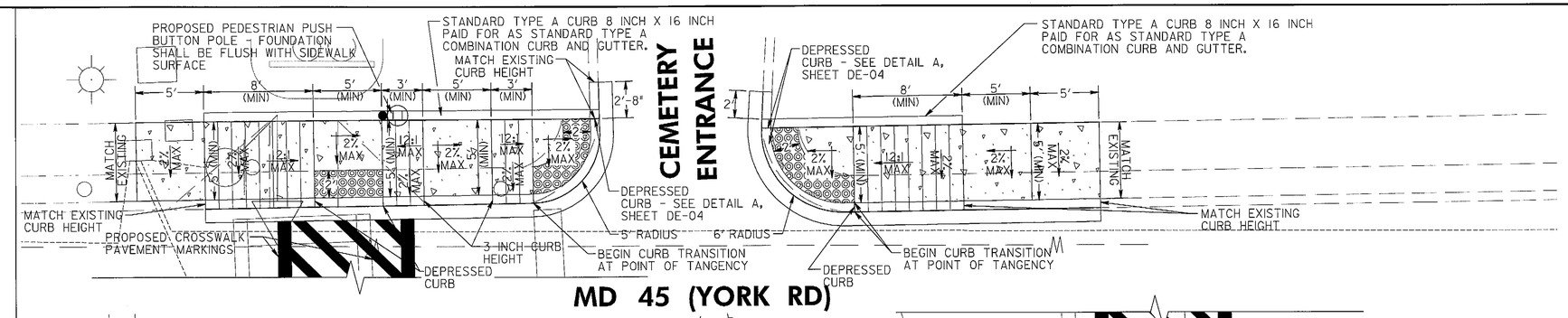

MD 45 (YORK RD)

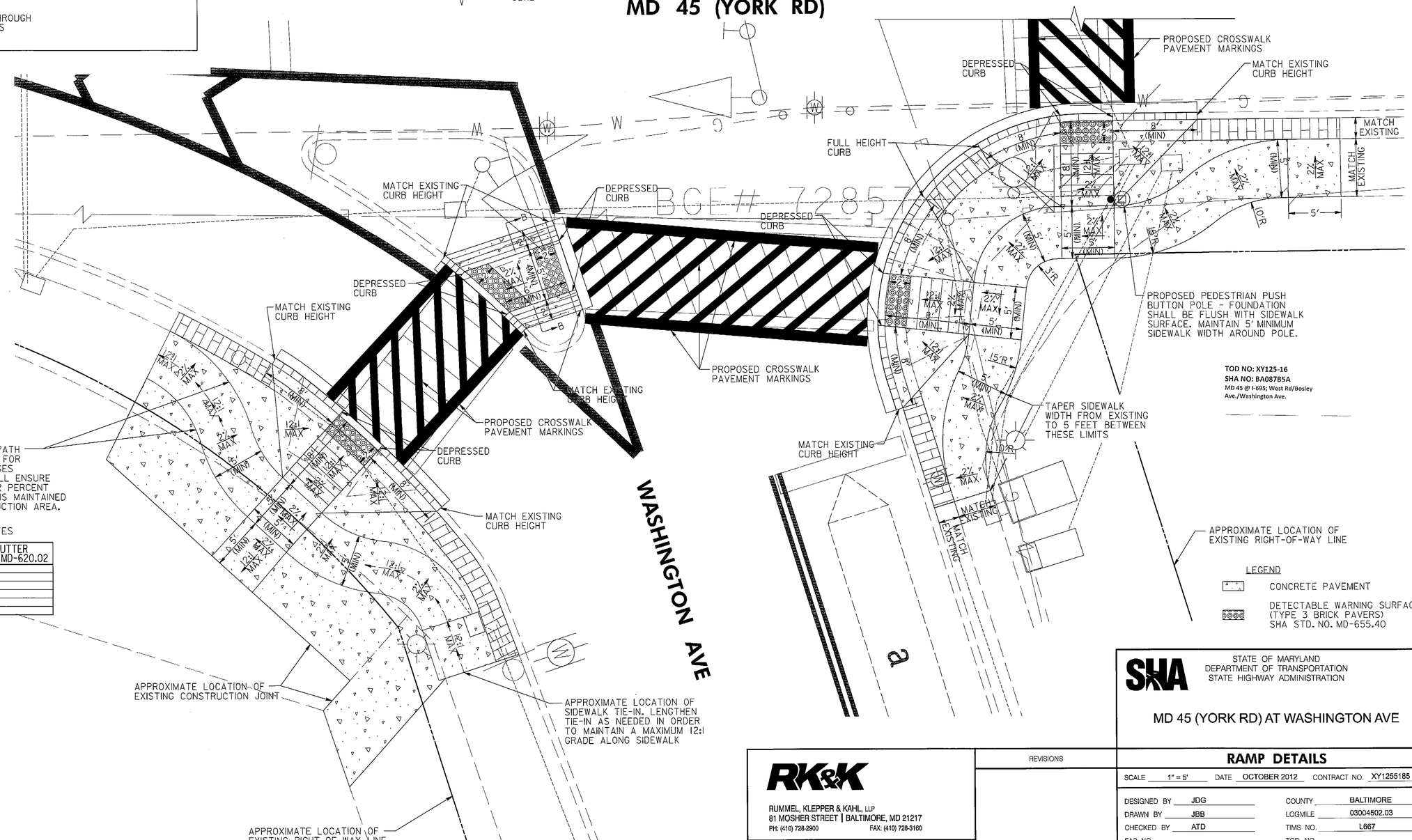

TOD NO: XY125-16
SHA NO: BA087B5A
MD 45 @ I-695; West Rd/Bosley Ave./Washington Ave.

LEGEND

CONCRETE PAVEMENT

DETECTABLE WARNING SURFACE (TYPE 3 BRICK PAVERS) SHA STD. NO. MD-655.40

REFER TO SHEET DE-1 FOR ALL GENERAL NOTES

STANDARD TYPE A COMBINATION CURB AND GUTTER 12 INCH GUTTER PAN 8 INCH DEPTH SHA STD. NO. MD-620.02

LOCATION	QUANTITY (LF)
NORTHWEST QUADRANT	22
NORTHWEST MEDIAN ISLAND	20
SOUTHWEST QUADRANT	51
NORTHEAST QUADRANT	65
SOUTHEAST QUADRANT	46

DETECTABLE WARNING SURFACE (TYPE 3 BRICK PAVERS) SHA STD. NO. MD-655.40

LOCATION	QUANTITY (SF)
NORTHWEST QUADRANT	10
NORTHWEST MEDIAN ISLAND	22
SOUTHWEST QUADRANT	22
NORTHEAST QUADRANT	23
SOUTHEAST QUADRANT	16

5 INCH CONCRETE SIDEWALK

LOCATION	QUANTITY (SF)
NORTHWEST QUADRANT	684
NORTHWEST MEDIAN ISLAND	66
SOUTHWEST QUADRANT	592
NORTHEAST QUADRANT	184
SOUTHEAST QUADRANT	129

REMOVE AND RESET BRICK SIDEWALK

LOCATION	QUANTITY (SF)
NORTHWEST QUADRANT	55
SOUTHWEST QUADRANT	66

STATE OF MARYLAND
DEPARTMENT OF TRANSPORTATION
STATE HIGHWAY ADMINISTRATION

MD 45 (YORK RD) AT WASHINGTON AVE

RUMMEL, KLEPPER & KAHL, LLP
81 MOSHER STREET | BALTIMORE, MD 21217
PH: (410) 728-2900 FAX: (410) 728-3160
Engineers | Construction Managers | Planners | Scientists
www.rkk.com

REVISIONS

RAMP DETAILS

SCALE 1" = 5' DATE OCTOBER 2012 CONTRACT NO. XY1255185

DESIGNED BY JDG
DRAWN BY JBB
CHECKED BY ATD
FAP NO.

COUNTY BALTIMORE
LOGMILE 03004502.03
TIMS NO. L667
TOD NO.

TS NO. 2307D-DE | DRAWING DE-3 OF 4 | SHEET NO. 11 OF 12

PLOTTED: $DATE$
FILE: $FILE$

BORDER REV: DATE: June 1, 2004

BY: $USERNAME$

DRILL HOLES