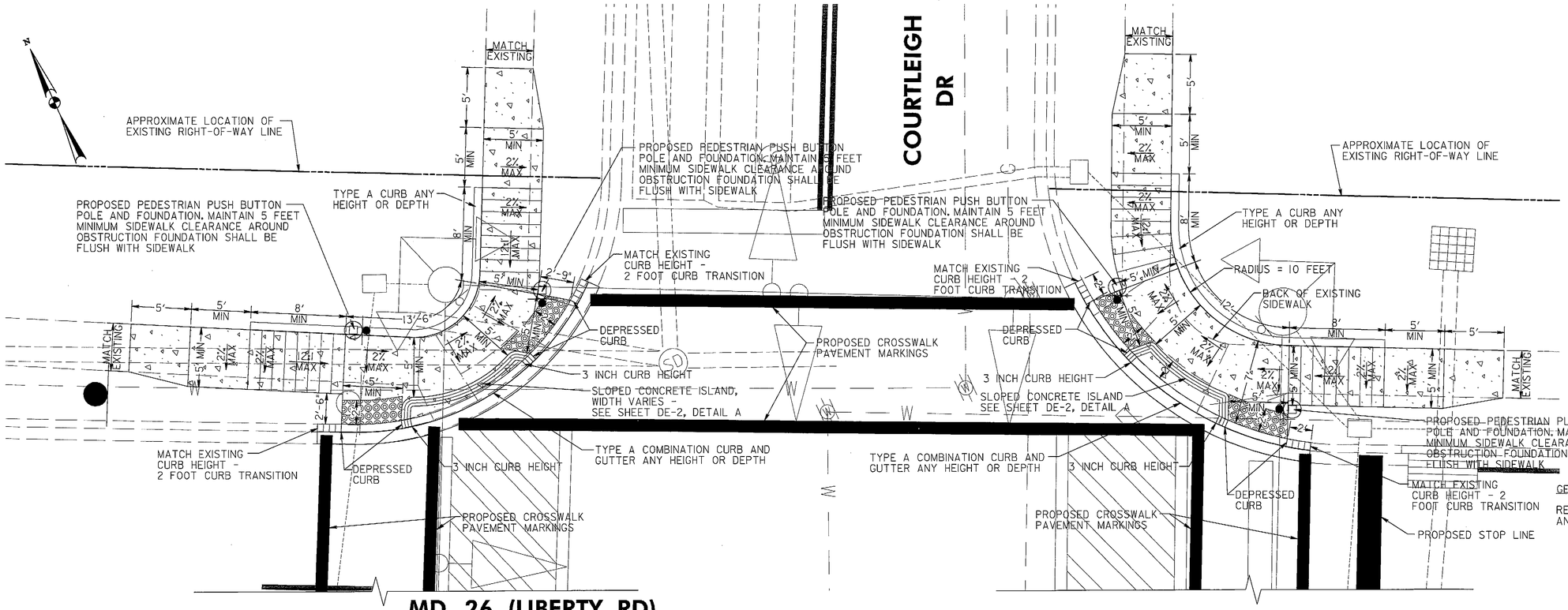

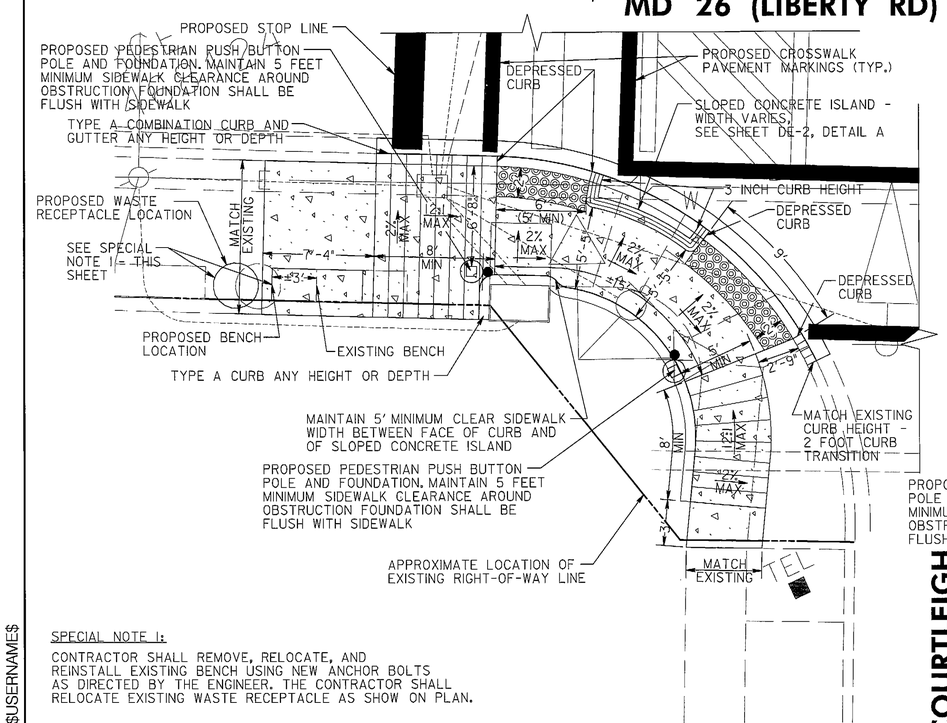

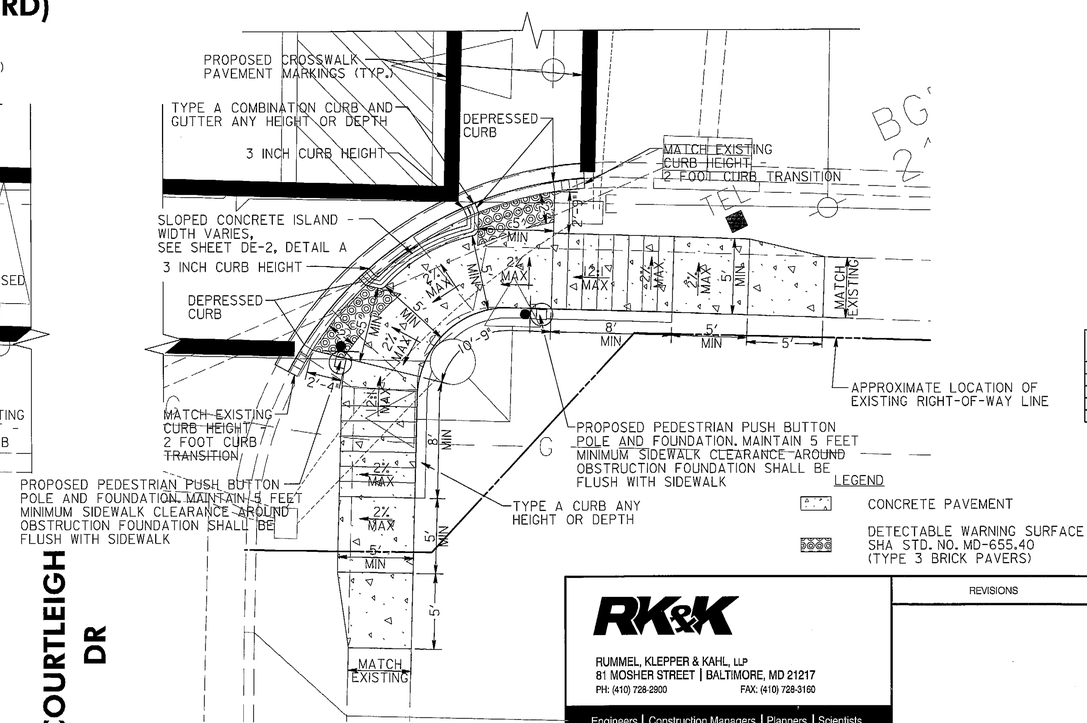

GENERAL NOTES

REFER TO SHEET DE-1 FOR ALL GENERAL NOTES AND SHEET DE-2 FOR DETAILS.

DETECTABLE WARNING SURFACE (TYPE 3 BRICK PAVERS) SHA STD. NO. MD-655.40	
LOCATION	QUANTITY (SF)
NORTHWEST QUADRANT	22
NORTHEAST QUADRANT	21
SOUTHWEST QUADRANT	29
SOUTHEAST QUADRANT	22

5 INCH CONCRETE SIDEWALK	
LOCATION	QUANTITY (SF)
NORTHWEST QUADRANT	300
NORTHEAST QUADRANT	296
SOUTHWEST QUADRANT	306
SOUTHEAST QUADRANT	277

REMOVE AND RESET BENCH	
LOCATION	QUANTITY (EA)
SOUTHWEST QUADRANT	1

TYPE A CURB ANY HEIGHT OR DEPTH	
LOCATION	QUANTITY (LF)
NORTHWEST QUADRANT	30
NORTHEAST QUADRANT	29
SOUTHWEST QUADRANT	28
SOUTHEAST QUADRANT	27

TYPE A COMBINATION CURB AND GUTTER ANY HEIGHT OR DEPTH	
LOCATION	QUANTITY (LF)
NORTHWEST QUADRANT	28
NORTHEAST QUADRANT	26
SOUTHWEST QUADRANT	35
SOUTHEAST QUADRANT	25

SPECIAL NOTE 1:

CONTRACTOR SHALL REMOVE, RELOCATE, AND REINSTALL EXISTING BENCH USING NEW ANCHOR BOLTS AS DIRECTED BY THE ENGINEER. THE CONTRACTOR SHALL RELOCATE EXISTING WASTE RECEPTACLE AS SHOW ON PLAN.

LEGEND

CONCRETE PAVEMENT

DETECTABLE WARNING SURFACE SHA STD. NO. MD-655.40 (TYPE 3 BRICK PAVERS)

STATE OF MARYLAND
DEPARTMENT OF TRANSPORTATION
STATE HIGHWAY ADMINISTRATION

MD 26 (LIBERTY RD) AT COURTLEIGH DR

RK&K
RUMMEL, KLEPPER & KAHL, LLP
81 MOSHER STREET | BALTIMORE, MD 21217
PH: (410) 728-2900 FAX: (410) 728-3160
Engineers | Construction Managers | Planners | Scientists
www.rkk.com

REVISIONS

RAMP DETAILS

SCALE 1" = 5' DATE JANUARY 2013 CONTRACT NO.

DESIGNED BY JDG COUNTY BALTIMORE
DRAWN BY JBB LOGMILE 03002606.74
CHECKED BY ATD TIMS NO. L825
FAP NO. TOD NO.

TS NO. 790-DE DRAWING DE-6 OF 7 SHEET NO. 3 OF 3

PLOTTED: $DATE$
FILE: $FILE$

BY: $USERNAME$

BORDER REV: DATE: June 1, 2004

DRILL HOLES